


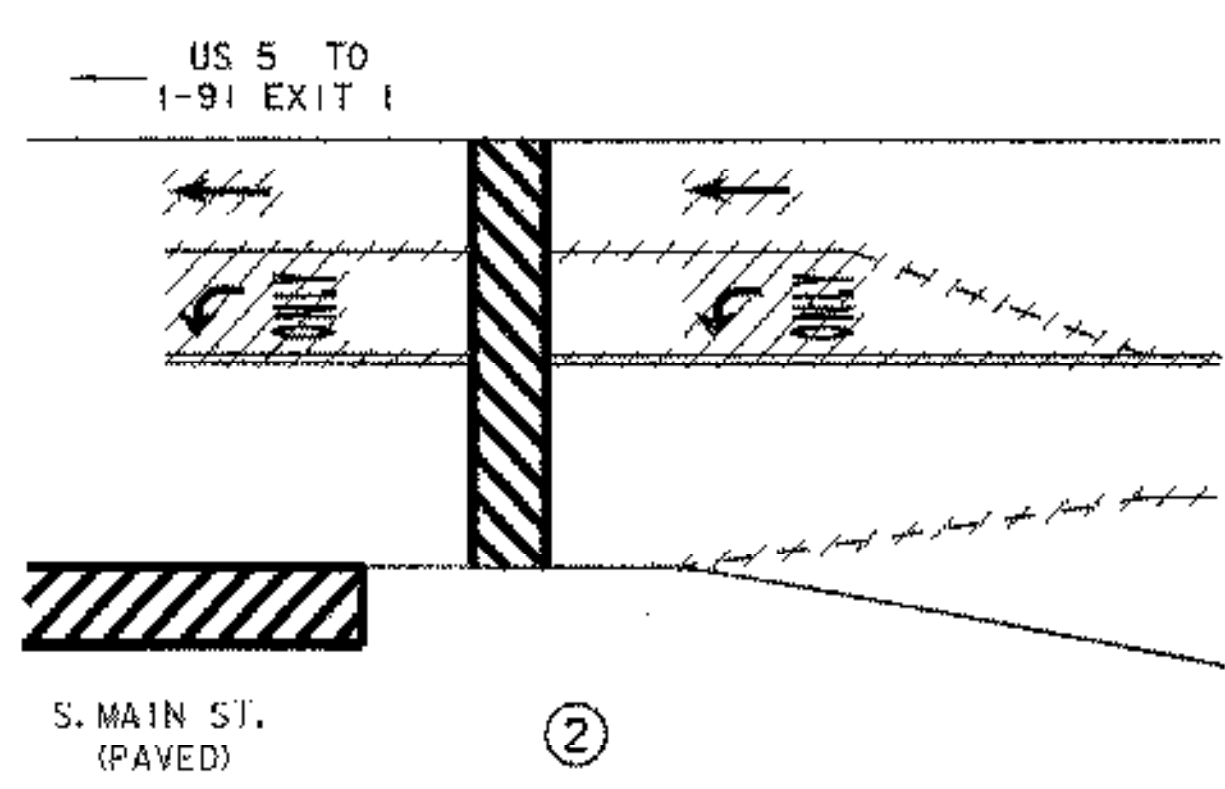
**LEGEND**  
 ## — PAVEMENT MARKING REMOVAL  
 R&S — REMOVE AND SALVAGE  
 R — REMOVE



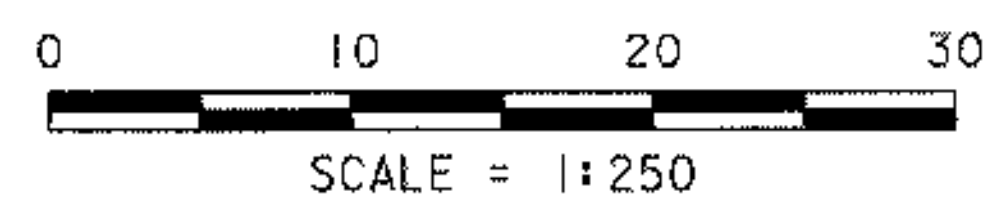
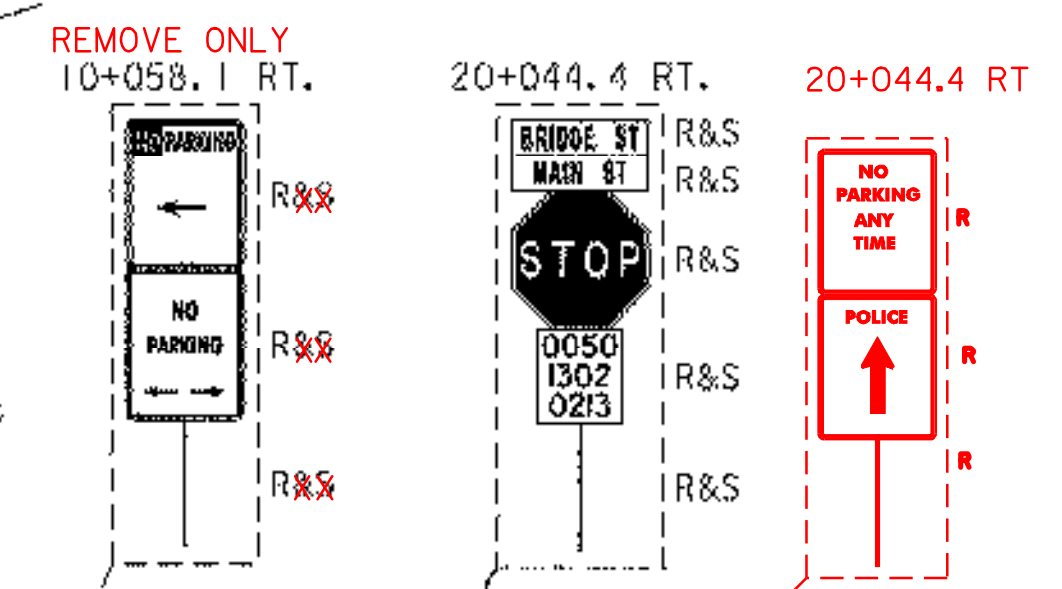
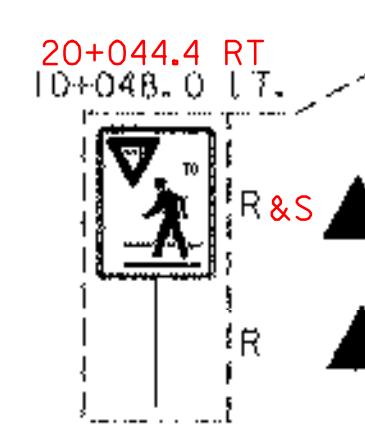
- REMOVAL OF EXISTING PAVEMENT MARKINGS**
- 10+027.6 RT. ~~##~~
  - 20+011.6 RT. ~~##~~
  - ① S. MAIN ST. (2 EA.) ~~##~~
  - ② CANAL ST. (2 EA.) ~~##~~
  - 20+014.2 RT. ~~↑~~
  - ① S. MAIN ST. ~~↑~~
  - ② CANAL ST. (2 EA.) ~~↑~~
  - 10+012.8 CL. ~~↑~~
  - 10+027.6 RT. ~~↑~~
  - ① S. MAIN ST. ~~↑~~
  - ② CANAL ST. (2 EA.) ~~↑~~
  - 10+030.8 RT. ~~↑~~
  - 20+013.4 CL. ~~↑~~
  - 20+036.5 RT. (2 EA.) ~~##~~
  - 9+980.0 RT. - 10+030.3 LT. CENTER LINE
  - 20+014.8 LT. - 20+038.9 LT. CENTER LINE
  - ① S. MAIN ST. 6.2m CENTER LINE
  - ② CANAL ST. 10.0m CENTERLINE
  - 10+010.0 RT. - 10+039.3 RT. TRAVEL LANE
  - 20+010.6 RT. - 20+039.3 RT. TRAVEL LANE
  - ① S. MAIN ST. 6.2m TRAVEL LANE
  - ② CANAL ST. 10.0m TRAVEL LANE
  - 19+986.1 RT. - 20+016.2 RT. EDGE LINE
  - 9+980.0 LT. - 10+009.6 LT. DOTTED LINE
  - 9+985.5 RT. - 10+010.0 RT. DOTTED LINE
  - 20+037.8 LT. - 20+045.8 RT. CROSSWALK
  - ① S. MAIN ST. 1.8m STOP BAR

PAVEMENT MARKINGS  
ALREADY WARN OFF

- REMOVING SIGNS**
- 10+048.0 LT. (1 EA.)
  - 10+058.1 RT. (2 EA.)
  - 20+044.4 RT. (4 EA.)
  - 20+044.4 RT. (3 EA.)



SEE ②



**EXISTING LAYOUT  
SIGNS AND PAVEMENT MARKINGS**

DATE	BY	REVISION
04/22/2003	VAOT	MODIFIED SIGNS FOR DETOUR DUE TO BRIDGE CLOSURE.
03/10/2003	VAOT	NO SALVAGE REQUIRED.

PROJECT NAME:	BRATTLEBORO	FILE NAME:	94J078\Structures\sj078pc0.1	PLOT DATE:	24-MAY-2004
PROJECT NUMBER:	BHF 2000 (17)	PROJECT MANAGER:	R. R. WHITCOMB	DRAWN BY:	G. ROY
		DESIGNED BY:	G. ROY	CHECKED BY:	T. SUMNER
				SHEET	12 OF 71