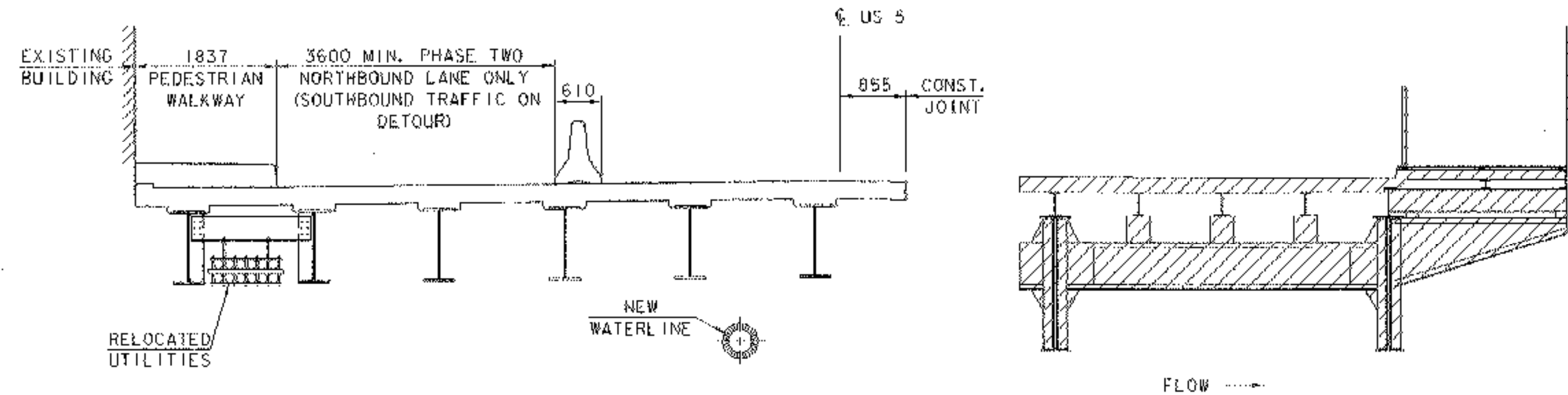
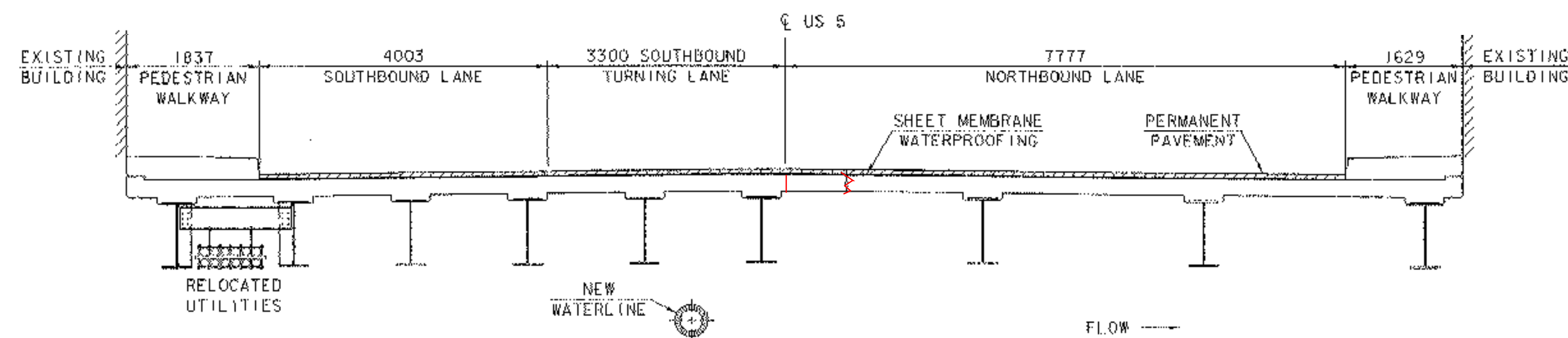


PHASE ONE
ABUTMENT NO. 2
 (LOOKING FORWARD STATION)
 (ALONG CENTERLINE OF BEARING)



PHASE ONE TO PHASE TWO
ABUTMENT NO. 2
 (LOOKING FORWARD STATION)
 (ALONG CENTERLINE OF BEARING)




PHASE TWO TO PHASE THREE
ABUTMENT NO. 2
 (LOOKING FORWARD STATION)
 (ALONG CENTERLINE OF BEARING)

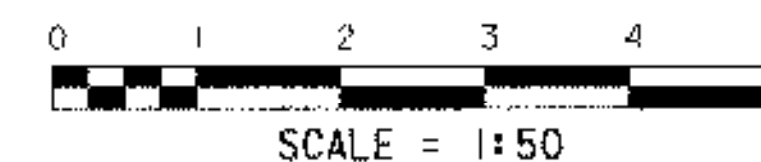
~~PHASE CONSTRUCTION NOTES~~

- ALL DIMENSIONS ARE ALONG CENTERLINE OF BEARING.
- ~~PHASE ONE: PLACE TEMPORARY BARRIER AT THE LOCATION SHOWN TO MAINTAIN ONE-WAY TRAFFIC. DIRECT NORTHBOUND TRAFFIC TO DOWNSTREAM SIDE OF BRIDGE. MAINTAIN PEDESTRIAN TRAFFIC ON DOWNSTREAM SIDE OF BRIDGE AND SOUTHBOUND TRAFFIC ON DETOUR. CUT EXISTING DECK AT THE LOCATION SHOWN AND REMOVE PORTION OF EXISTING BRIDGE INDICATED BY THE HATCH LINES. WITH TRAFFIC IN PHASE ONE CONDITION, CONSTRUCT NEW BRIDGE SECTION ONE TO CONSTRUCTION JOINT AS SHOWN AND INSTALL DRAINAGE AT 10+71 LT.~~
- ~~PHASE TWO: RESET TEMPORARY BARRIER AS SHOWN AND MOVE NORTHBOUND TRAFFIC TO THE UPSTREAM SIDE OF BRIDGE. MAINTAIN PEDESTRIAN TRAFFIC ON UPSTREAM SIDE OF BRIDGE. REMOVE REMAINING PORTION OF EXISTING BRIDGE INDICATED BY THE HATCH LINES. WITH TRAFFIC IN PHASE TWO CONDITION, CONSTRUCT NEW BRIDGE SECTION TWO AS SHOWN. RELOCATE UTILITIES TO NEW LOCATION UNDER BRIDGE SECTION TWO AS SHOWN AND COMPLETE DRAINAGE NORTH OF BRIDGE.~~
- ~~PHASE THREE: REMOVE TEMPORARY BARRIER. PLACE SHEET MEMBRANE AND PAVEMENT. REDIRECT TRAFFIC AS SHOWN TO HAVE TWO SOUTHBOUND TRAVEL LANES AND ONE NORTHBOUND TRAVEL LANE. ALLOW PEDESTRIAN TRAFFIC TO USE BOTH SIDEWALKS ON BRIDGE.~~

 INDICATES REMOVAL OF EXISTING BRIDGE DECK.

 INDICATES EXISTING SIDEWALK AND BRACING REMOVED BY PREVIOUS CONTRACT WITH VERIZON.

~~PHASE CONSTRUCTION DETAILS~~
 AT ABUTMENT NO. 2



PROJECT NAME:	BRATTLEBORO
PROJECT NUMBER:	BHF 2000 (17)
FILE NAME:	941078\Structures\6j078pcd21
PROJECT MANAGER:	R. R. WHITCOMB
DESIGNED BY:	T. SUMNER
PLOT DATE:	06-FEB-2003
DRAWN BY:	G. ROY
CHECKED BY:	T. SUMNER
SHEET	7 OF 71