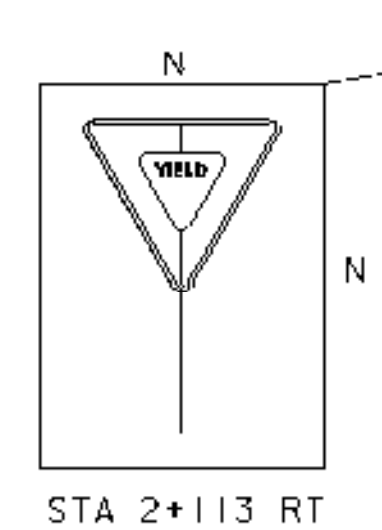
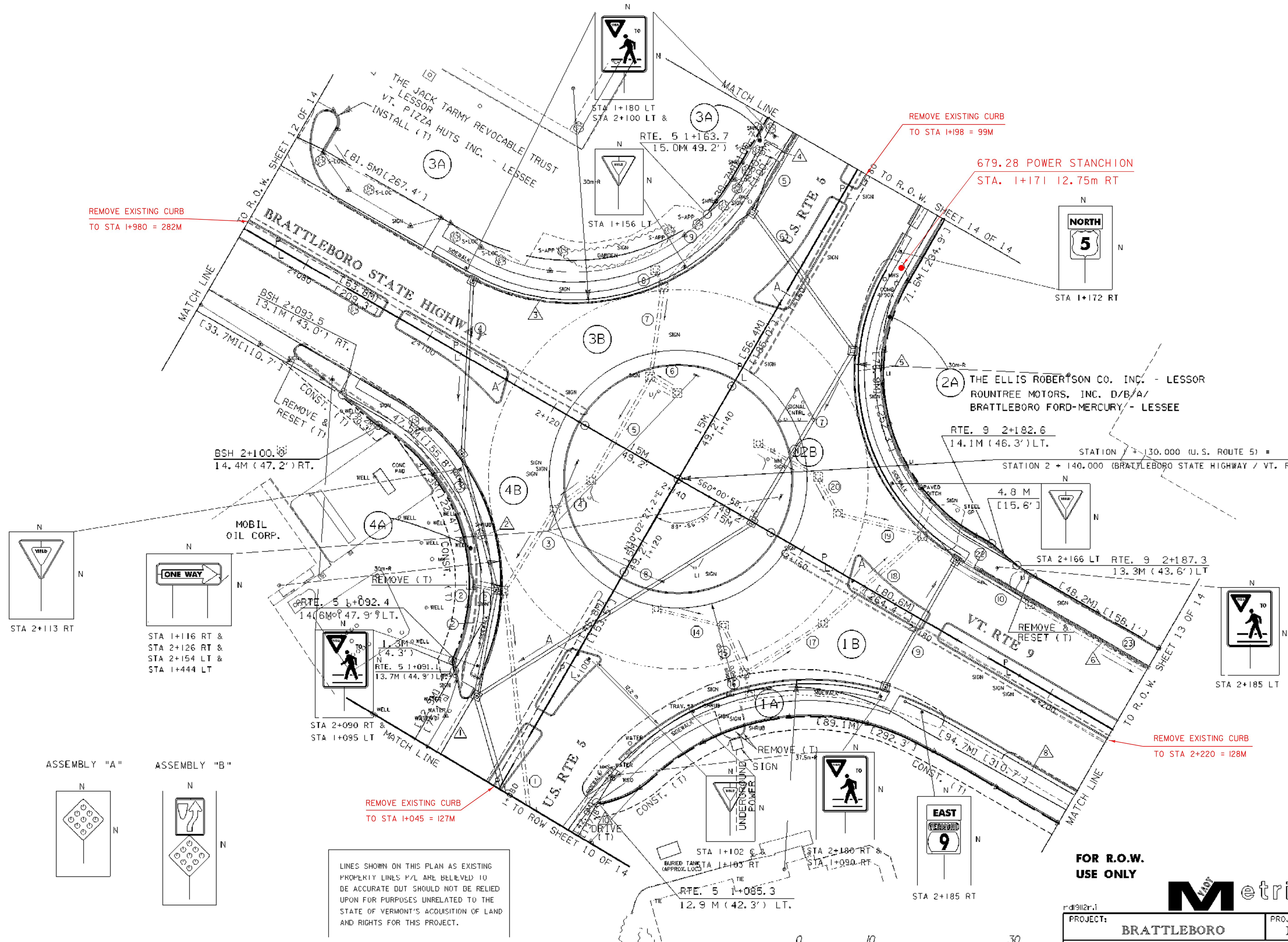
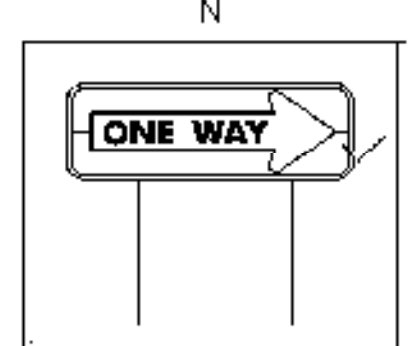


VT STATE PLANE GRID

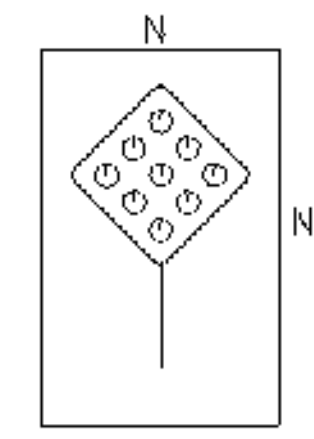


STA 2+113 RT

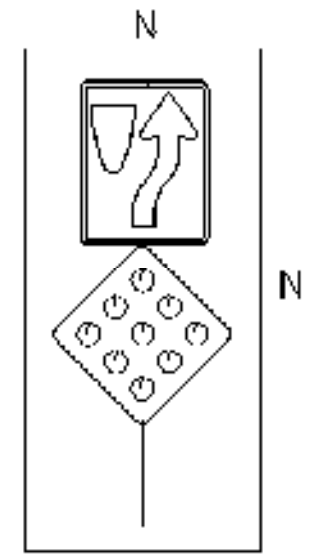


STA 1+116 RT & STA 2+126 RT & STA 2+154 LT & STA 1+444 LT

ASSEMBLY "A"



ASSEMBLY "B"

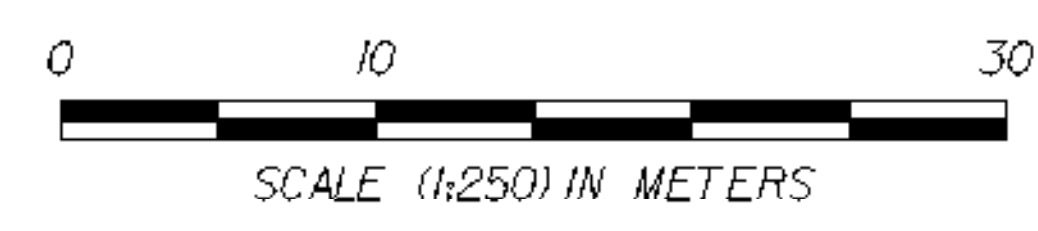


LINES SHOWN ON THIS PLAN AS EXISTING PROPERTY LINES P/L ARE BELIEVED TO BE ACCURATE BUT SHOULD NOT BE RELIED UPON FOR PURPOSES UNRELATED TO THE STATE OF VERMONT'S ACQUISITION OF LAND AND RIGHTS FOR THIS PROJECT.

FOR R.O.W. USE ONLY



THE ELLIS ROBERTSON CO. INC. - LESSOR EXLSI - LESSEE



PROJECT: <b>BRATTLEBORO</b>		PROJECT NO.: <b>NH 2000(18)</b>
DESIGN FILE NAME: /prop/93d191/r/d191zzz.dgn		PLOT DATE: 8-APR-1999
IPARM FILE NAME: dd191r12.1		SURVEY DATE: 10-95
SURVEYED BY: R. GILMAN		DRAWN BY: K. UPMAL
SQUAD LEADER: S. MENARD		R. O. W. SHEET 11 OF 14
R. O. W. SHEET 11 OF 14		SHEET 16 OF 67