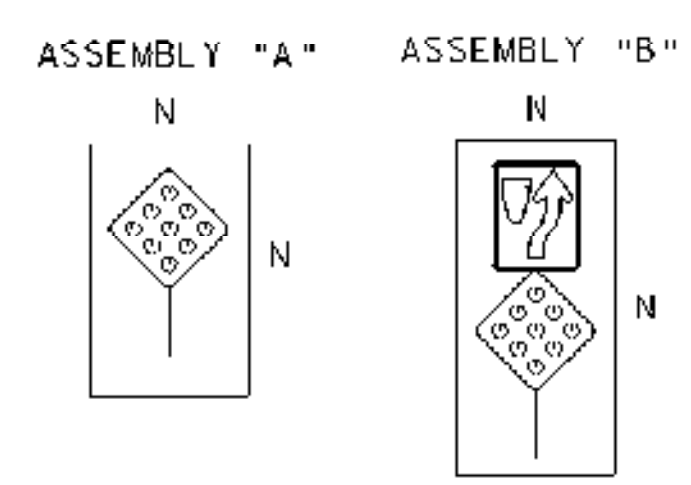
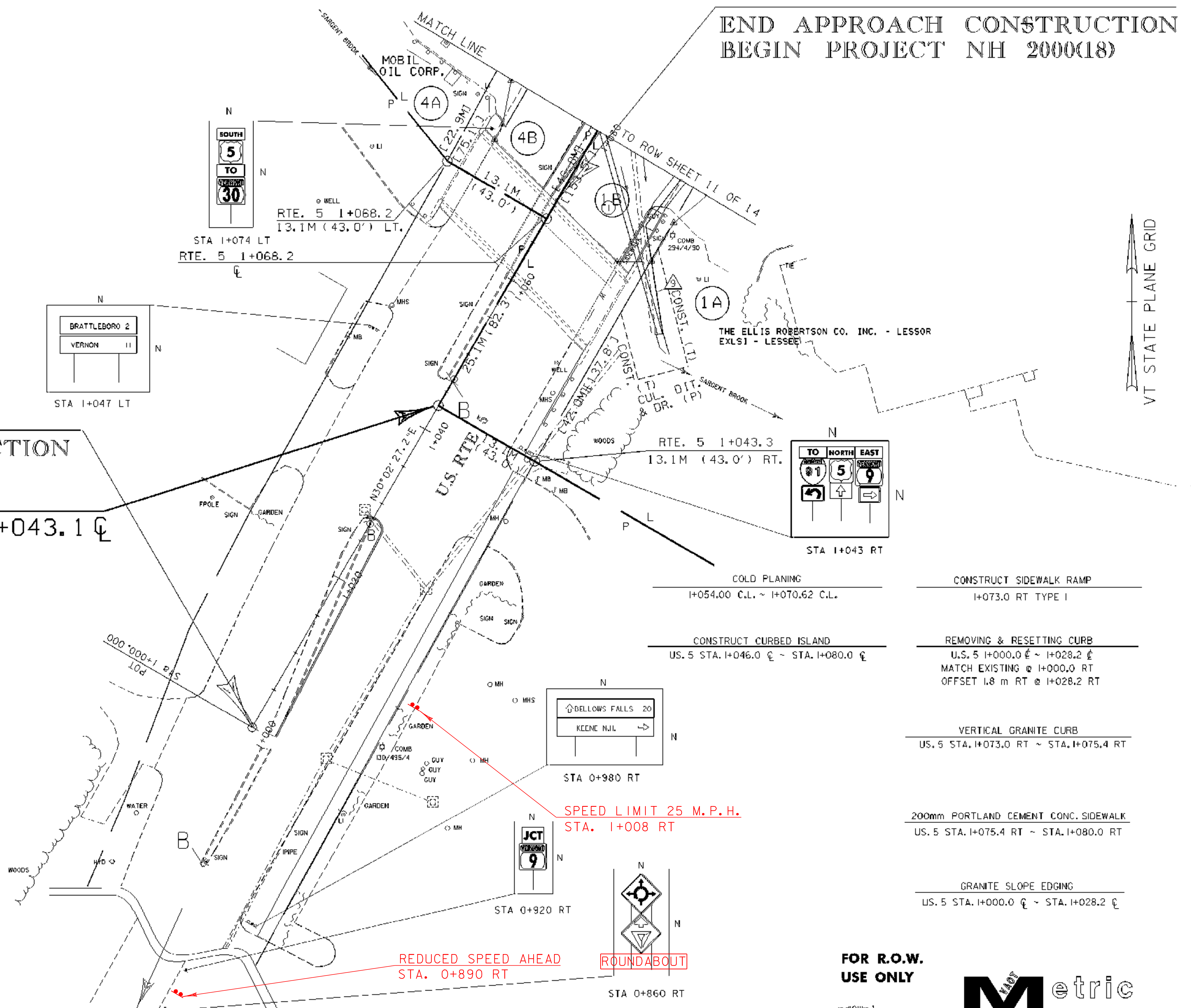


- NEW DRAINAGE**
- ① I+062.70 RT ~ I+091.35 LT
NEW 600 mm X 38 m PCCPSP, CAAP, RCP CL III CPEP(SL)
NEW 1.2 X 1.2 M.H. w/ C.I. COVER @ INLET
- EXISTING DRAINAGE**
- ① U.S. 5 I+062.70 RT ~ I+044.19 LT
REMOVE EXISTING 460 mm RCP & DI
- UNDERDRAIN**
- ① U.S. 5 I+063 RT ~ I+073.3 RT
NEW 150 mm X 13m CARRIER

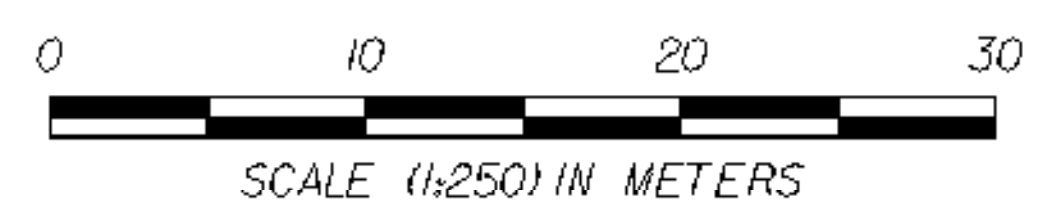


STATION 1+000.00
 BEGIN APPROACH CONSTRUCTION
 BEGIN ROW PROJECT
 NH 2000(18) STA RTE. 5 1+043.1 CL

LINES SHOWN ON THIS PLAN AS EXISTING PROPERTY LINES P/L ARE BELIEVED TO BE ACCURATE BUT SHOULD NOT BE RELIED UPON FOR PURPOSES UNRELATED TO THE STATE OF VERMONT'S ACQUISITION OF LAND AND RIGHTS FOR THIS PROJECT.



- COLD PLANING
I+054.00 C.L. ~ I+070.62 C.L.
- CONSTRUCT CURBED ISLAND
U.S. 5 STA. I+046.0 CL ~ STA. I+080.0 CL
- CONSTRUCT SIDEWALK RAMP
I+073.0 RT TYPE I
- REMOVING & RESETTING CURB
U.S. 5 I+000.0 CL ~ I+028.2 CL
MATCH EXISTING @ I+000.0 RT
OFFSET 1.8 m RT @ I+028.2 RT
- VERTICAL GRANITE CURB
U.S. 5 STA. I+073.0 RT ~ STA. I+075.4 RT
- 200mm PORTLAND CEMENT CONC. SIDEWALK
U.S. 5 STA. I+075.4 RT ~ STA. I+080.0 RT
- GRANITE SLOPE EDGING
U.S. 5 STA. I+000.0 CL ~ STA. I+028.2 CL



FOR R.O.W. USE ONLY



PROJECT: BRATTLEBORO	PROJECT NO.: NH 2000(18)
DESIGN FILE NAME: /prop/93d91/rd191zz.dgn	PLOT DATE: 8-APR-1999
IPARM FILE NAME: dd191r11	SURVEY DATE: 10-95
SURVEYED BY: R. GILMAN	DRAWN BY: K. UPMAL
SQUAD LEADER: S. MENARD	R. O. W. SHEET 10 OF 14
	SHEET 15 OF 67