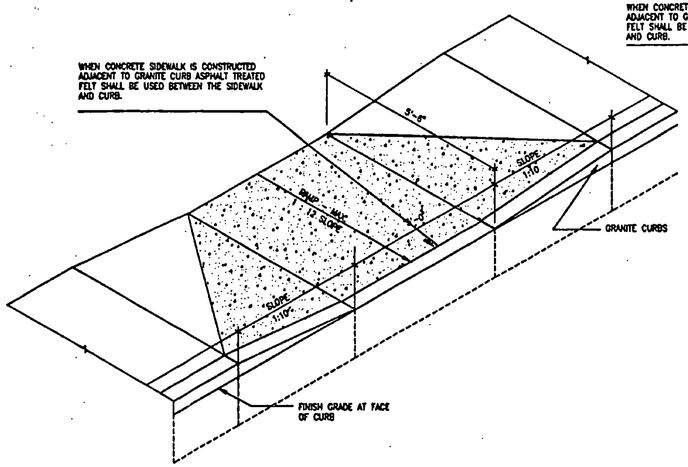


1 / S-2 SITE - DROP CURB 1/2" = 1'-0"

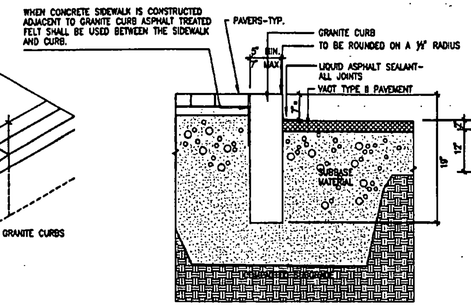


2 / S-2 SITE - GRANITE CURB 1"=1'-0"

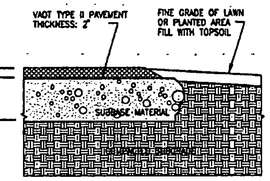


3 / S-2 SITE - ASPHALT PAVEMENT 1"=1'-0"

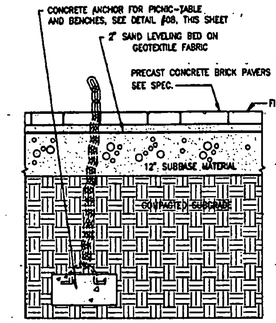


4 / S-2 SITE - PRECAST PAVERS CONNECT.W\CONCR.ANCHOR 1"=1'-0"

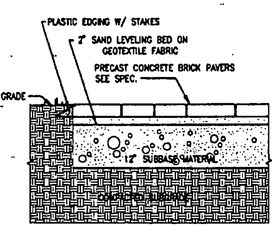


5 / S-2 SITE - PRECAST PAVERS 1"=1'-0"

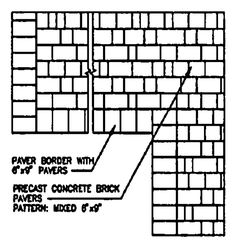


6 / S-2 SITE - PRECAST PAVERS PATTERN 1/2"=1'-0"

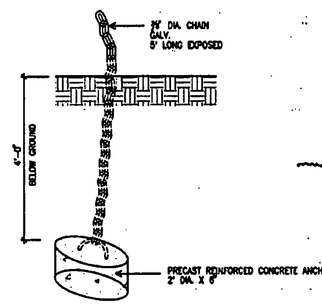


7 / S-2 CONCRETE ANCHOR FOR PICNIC-TABLE AND BENCHES 1/2"=1'-0"

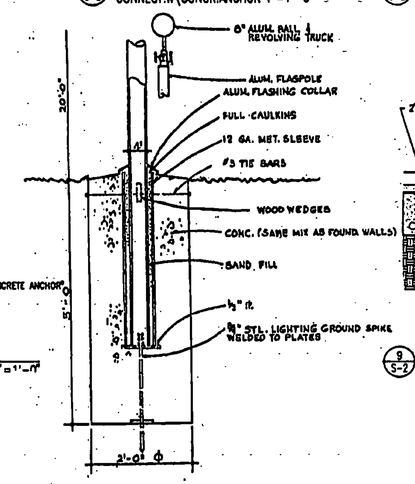


8 / S-2 FLAGPOLE ANCHOR N.T.S.

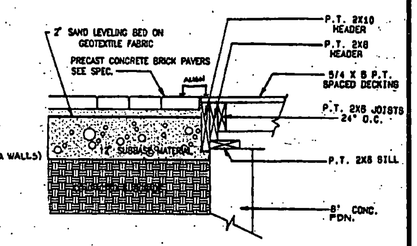


9 / S-2 DETAIL PORCH SUPPORT @ PAVER CONNECTION N.T.S.

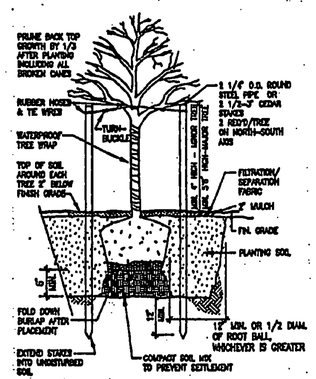


10 / S-2 DECIDUOUS TREE PLANTING N.T.S.

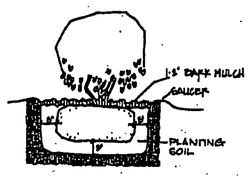


11 / S-2 TYPICAL SHRUB PLANTING N.T.S.

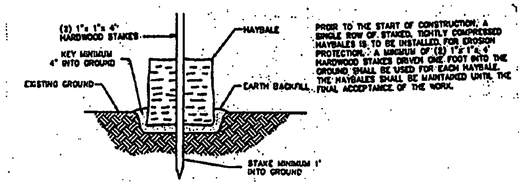


A / S-2 HAYBALE DAM (SIDE VIEW) N.T.S.

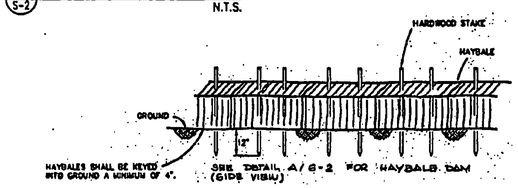


B / S-2 HAYBALE DAM EROSION CONTROL BARRIER N.T.S.

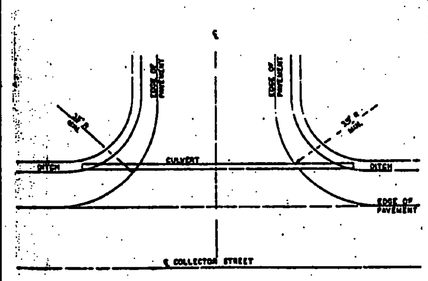


C / S-2 TWO-WAY UNDIVIDED COMMERCIAL DRIVE N.T.S.

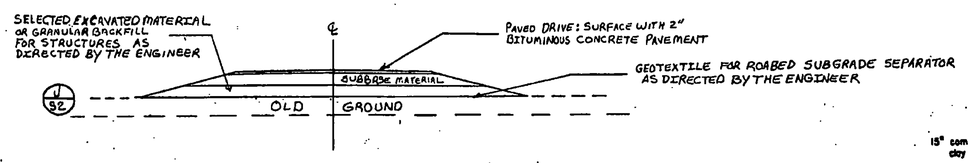


J / S2

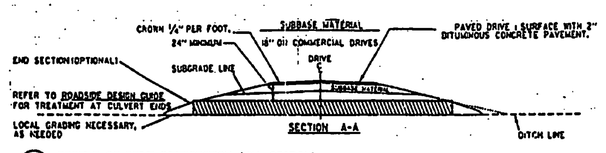


J / S-2 PROFILE OF DRIVE INTERSECTION (FILL SECTION) N.T.S.

General Notes:

15" compacted gravel sub-base, (with 18" sub-base in ledge cuts) (with 6" sand cushion over clay subgrade.) Material meeting Vermont Agency of Transportation Specifications or equal.

Slopes to be seeded, fertilized, and mulched in accordance with Vermont Agency of Transportation Specifications or equal.

Drainage: Roadway-18" Metal or Reinforced Concrete Pipe, min. with Drop Inlets or Catch Basins as required.

Drives-15" Metal or R.C.P. min.

Underdrain-6" Perforated Metal min. as required.

Location, construction, depth and amount of drainage shall be in accordance with specifications by the Town and/or the Vermont Agency of Transportation.

Reference should be made to Geometric Design Guide for Local Roads and Streets, Part-I Rural, published by A.A.S.H.O. 1984

REVISED 7/25/96 PLD

STATE OF VERMONT
DEPARTMENT OF STATE BUILDINGS
AGENCY OF ADMINISTRATION
MONTPELIER, VERMONT

ALBURG WELCOME CENTER
ALBURG
SITE-DETAILS

| DATE: MARCH 19, 1996 | SCALE: AS NOTED | REVISIONS: 5-16-96 7-25-96 | DRAWING NO: S-2 |
|---|---|---|---|
| DRAWN BY: SJJ APPROVED BY: JBA | PROJECT NO: NH028-1077S | | SHEET 5 OF 21 |