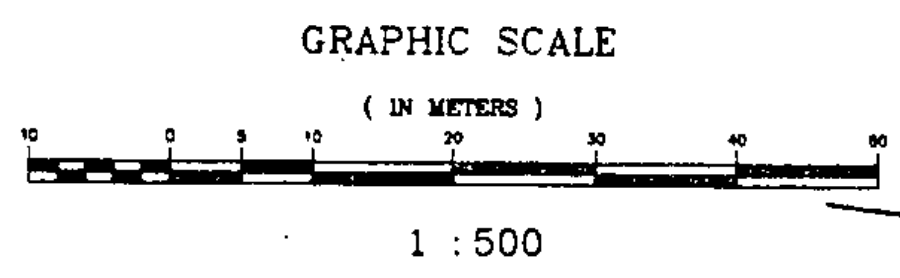


MATCH LINE SHEET 5 STATION 1+160.13

- LEGEND**
- BOUNDARY LINE
 - CENTER LINE OF BIKE PATH
 - SIDELINE OF WETLAND
 - N/F NOW OR FORMERLY
 - SURVEY CONTROL LINE
 - NEW SPECIAL DRAINAGE SWALE
 - EXISTING DRAINAGE SWALE
 - EDGE OF WOODS
 - NEW SCREENING TREES
 - CHAIN LINK FENCE
 - WOOD SCREENING FENCE
 - EXISTING WATER LINE
 - EXISTING SEWER LINE & MAN-HOLE
 - EXISTING OVERHEAD UTILITY WIRES
 - SLOPE RIGHTS AND CLEARING LIMITS (CUT)
 - SLOPE RIGHTS AND CLEARING LIMITS (FILL)
 - 110 ARTIFACT SITE
 - SPECIAL ARCHAEOLOGICAL PATH SECTION
 - R.O.W. TAKING LINE
 - IRON PIPE FOUND
 - TYPICAL 2 m LONG HAYBALE DAM CENTERED IN DITCH
 - EROSION CONTROL FENCE
 - SILT FENCE PROTECTING ARCHAEOLOGICAL AREA

Δ = 45°43'19"
R = 100.00 m
T = 42.16 m
L = 79.90 m



INSET : STA 1358.9 TO 1+440.9

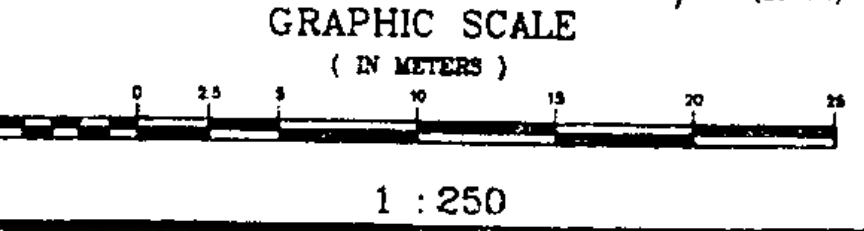
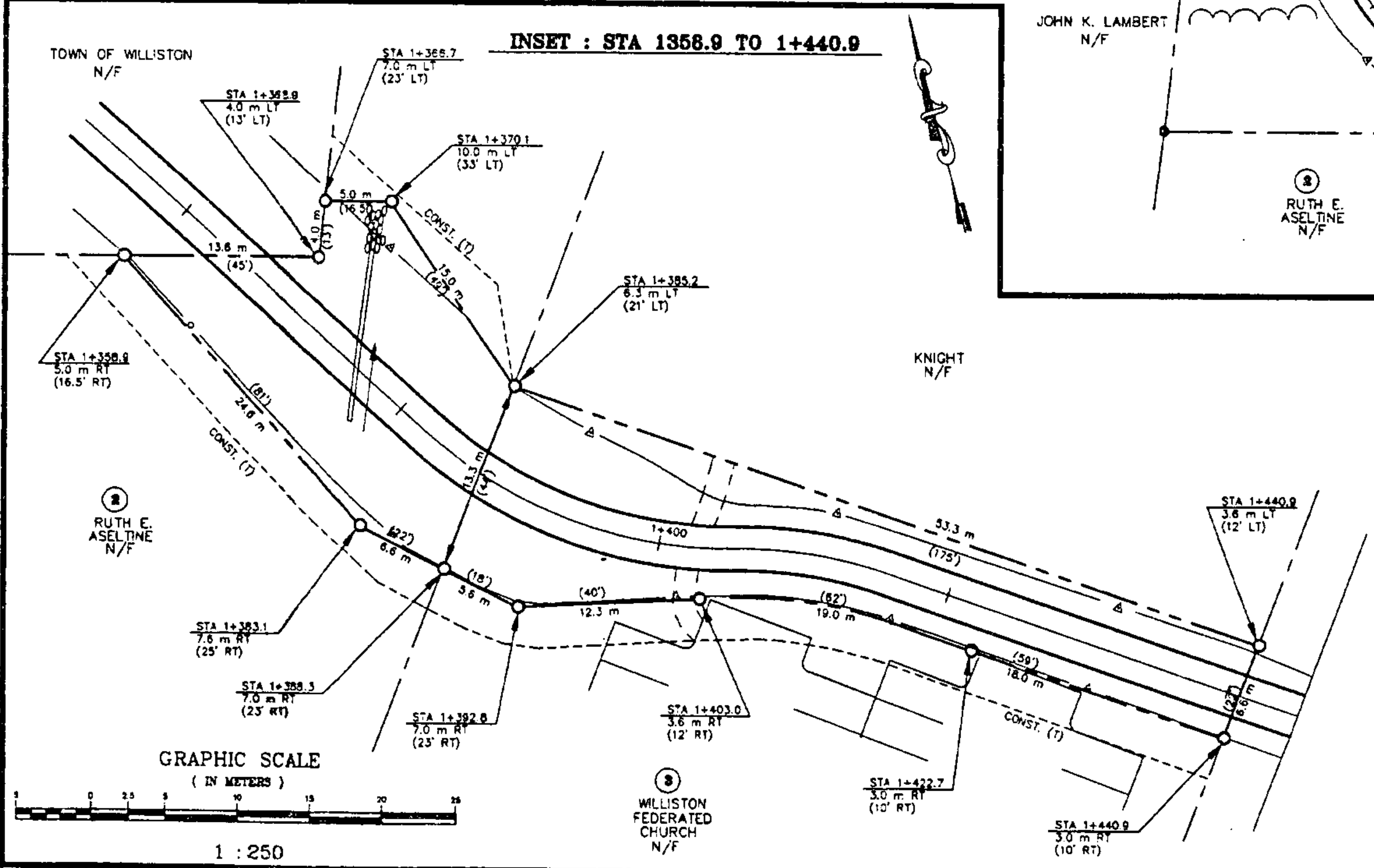


TABLE OF PROJECT PROPERTY ACQUISITION

PARCEL NO.	GRANTOR	SHEET NO.	BEGINNING STATION	ENDING STATION	TAKING	REM.	RIGHTS	TITLE TAKEN	DATE	TOWN OR CITY RECORDED	BK.	PG.	REMARKS
2	RUTH E. ASELYNE	6	1+358.9 RT	1+385.2 LT	0.0328 ha					WILLISTON			0.08 ACRE
			1+364.0 LT	1+385.0 LT			CONST. (T)	36.2 m ²					390 FT ²
			1+356.0 RT	1+388.5 RT			CONST. (T)	71.6 m ²					771 FT ²
3	WILLISTON FEDERATED CHURCH	6	1+385.2 LT	1+440.9 RT	0.0466 ha					WILLISTON			0.12 ACRE
			1+388.3 RT	1+440.9 RT			CONST. (T)	125 m ²					0.03 ACRE

- DR. (P) - DRAINAGE RIGHT
- DIT. (P) - DITCHING RIGHT
- CH. (P) - CHANNEL RIGHT
- DRIVE (T) - DRIVE RIGHT
- CUL. (P) - CULVERT RIGHT
- W - WATER SOURCES

- PRESENT R.O.W. TAKING WITHOUT ACCESS
- TAKING WITHOUT ACCESS ALONG PROPERTY LINE
- TAKING WITH ACCESS
- (P) PERMANENT EASEMENT
- (T) TEMPORARY EASEMENT

- CLEAR ZONE CONSTRUCTION EASEMENT
- SLOPE RIGHTS PROPERTY LINE
- TOP OF CUT
- TOE OF SLOPE

TABLE OF REVISIONS

REVISION NO.	SHEET	DESCRIPTION OF REVISION	DATE	MADE BY	APPROVED BY

SEE INSET FOR TAKING LINES
STA 1+358.9 TO STA 1+440.9

END OF R.O.W. PROJECT
STA 1+440.954

Metric
THIS SHEET FOR
ROW USE ONLY

12-5-94	GENERAL REVISIONS	DLH
date	desc.	by
REVISIONS		
THESE PLANS WITH LATEST REVISIONS SHOULD ONLY BE USED FOR THE PURPOSE SHOWN BELOW:		
<input type="checkbox"/>	SKETCH/CONCEPT	1 of SHEETS
<input type="checkbox"/>	PRELIMINARY	
<input checked="" type="checkbox"/>	FINAL	
<input type="checkbox"/>	RECORD DRAWING	
STATE OF VERMONT AGENCY OF TRANSPORTATION		proj. no. 93-064
TRANSPORTATION PATH WILLISTON STP BIKE (9) IN WILLISTON VERMONT		survey BFD/HLS
LAMOUREUX & STONE		design LAL
14 Morse Drive Essex Jct., VT 05452 (802) 876-4450		drawn PJE/DLH
Consulting Engineers Inc.		checked DLH/LAL
		date 12-01-93
		scale 1:500
		sht. no. 36 OF 58

DATUM
VERTICAL NAD 1983
HORIZONTAL N/A