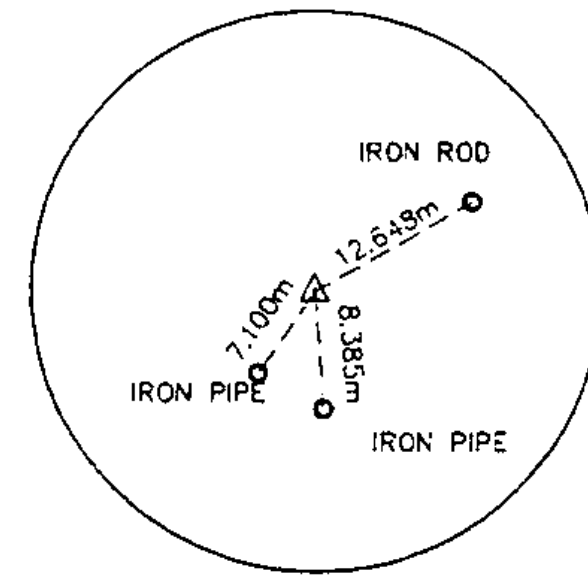
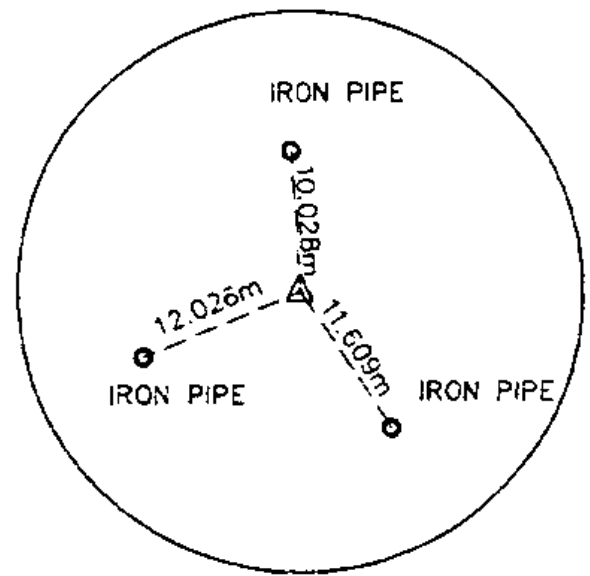


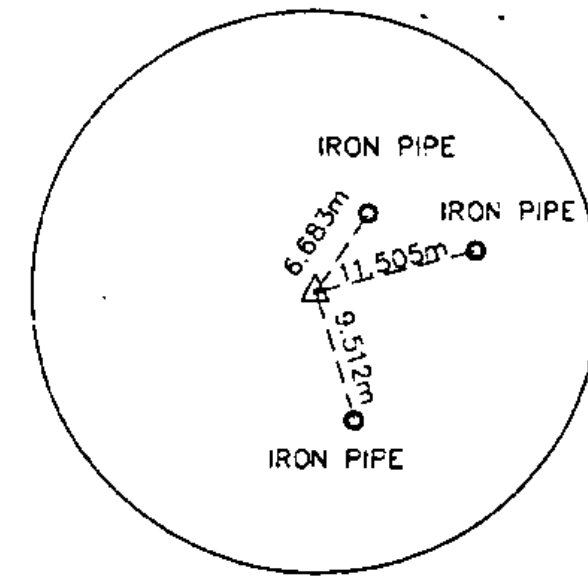
0+000.000
BEGIN PROJECT



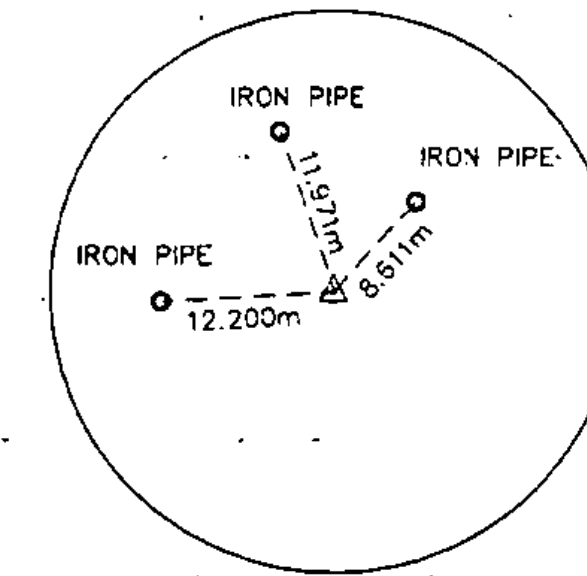
PC 0+048.484



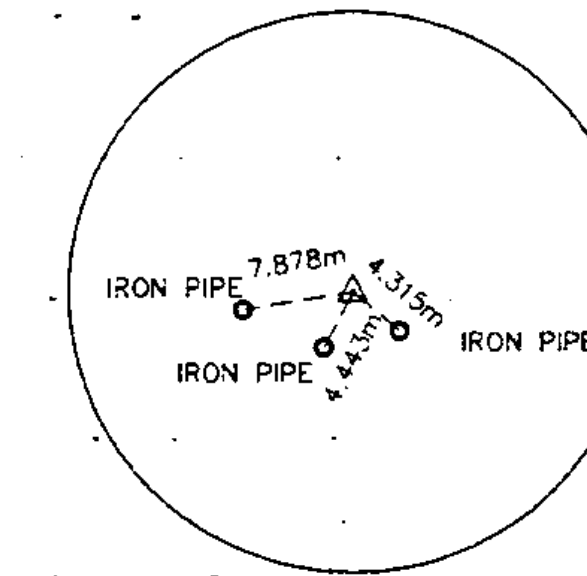
PT 0+060.684 AHEAD
= 0+060.584 BACK



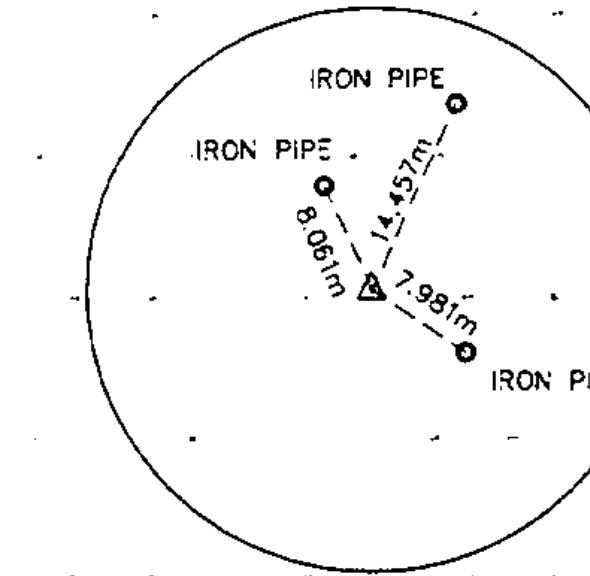
PC = 0+112.294



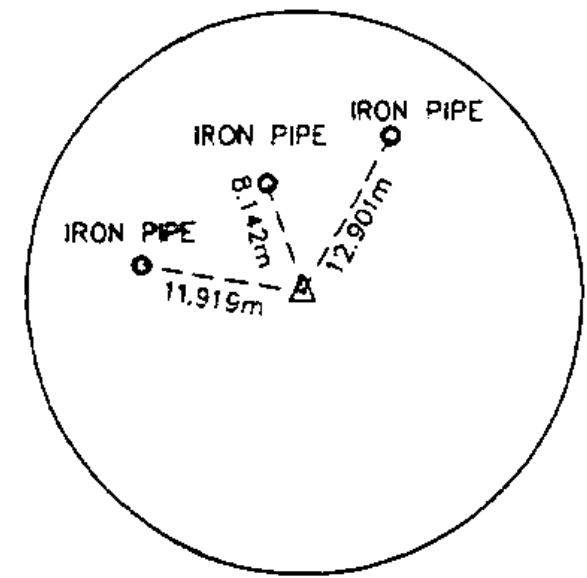
PT 0+129.114 AHEAD
= 0+129.414 BACK



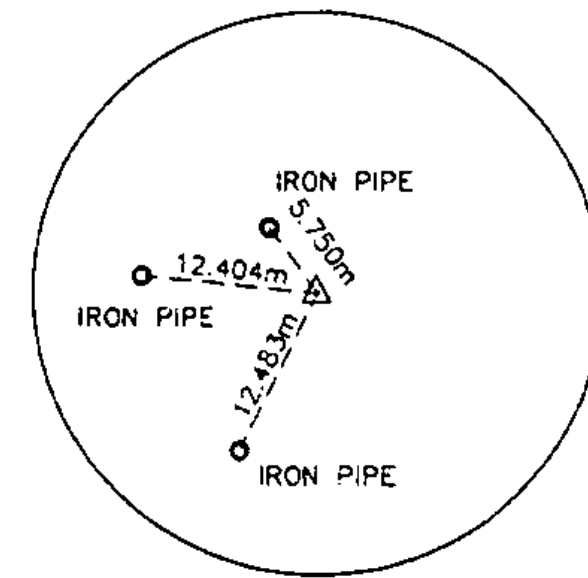
PI 0+248.320 AHEAD
= 0+261.704 BACK



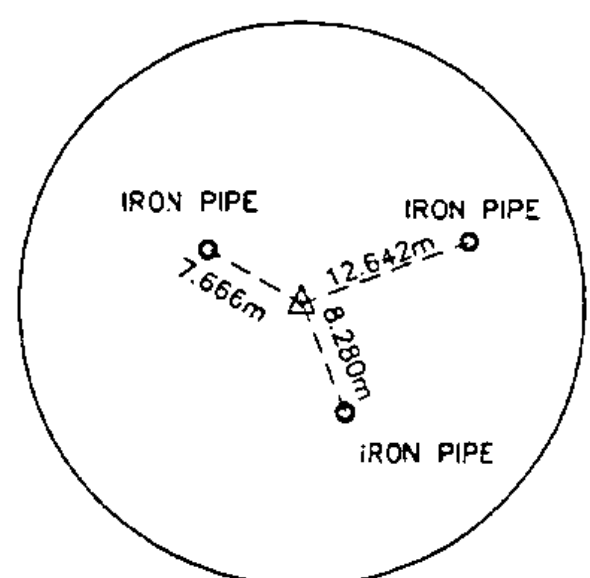
PC 0+286.914



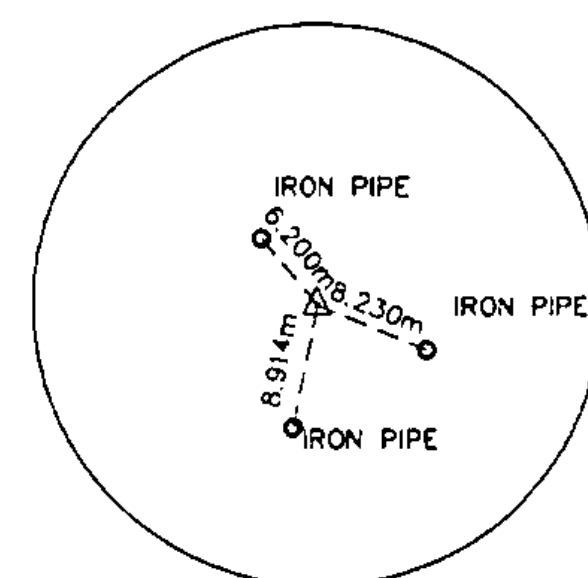
PC 0+297.024



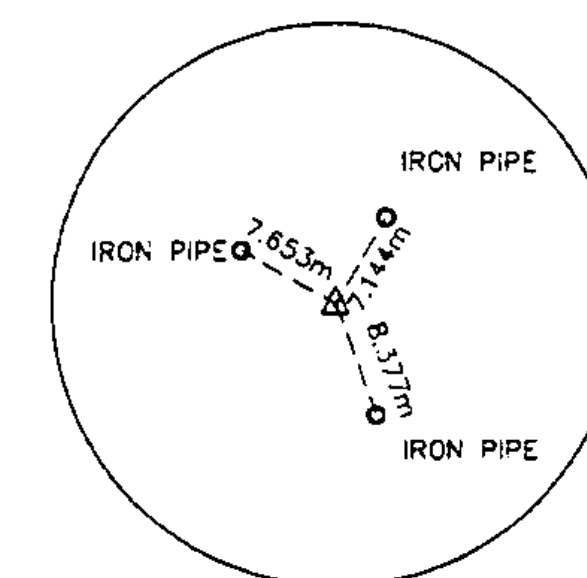
PT 0+308.644 AHEAD
= 0+308.744 BACK



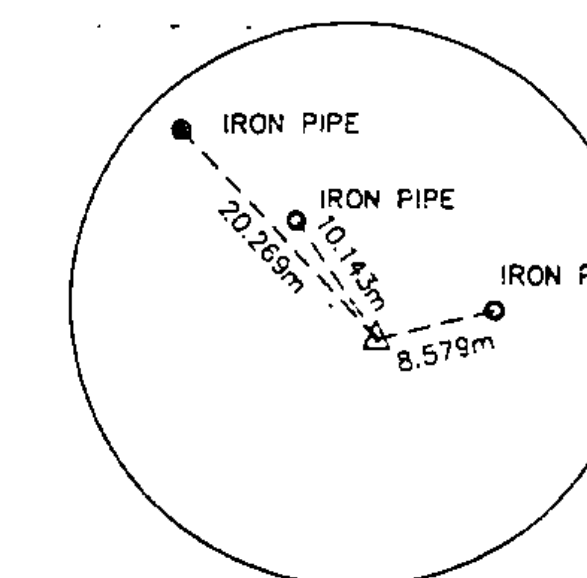
PC 0+335.374



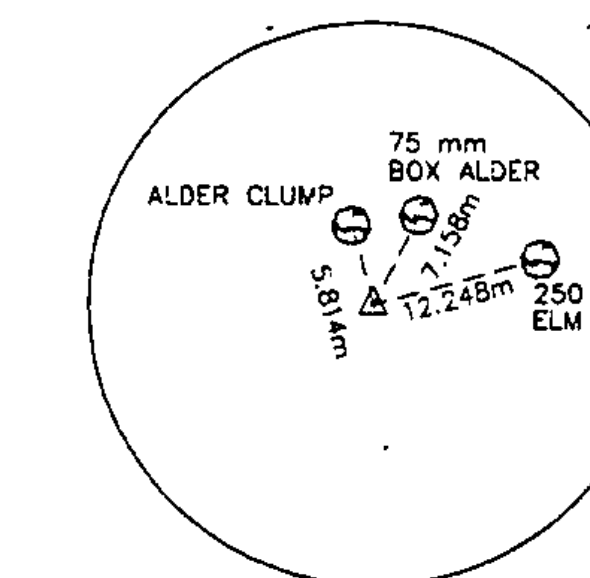
PT 0+367.094 AHEAD
= 0+367.654 BACK



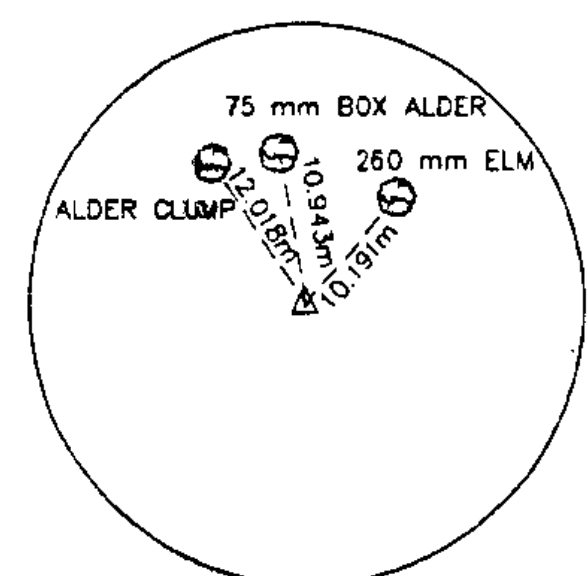
PT 0+516.664 AHEAD
= 0+520.924 BACK



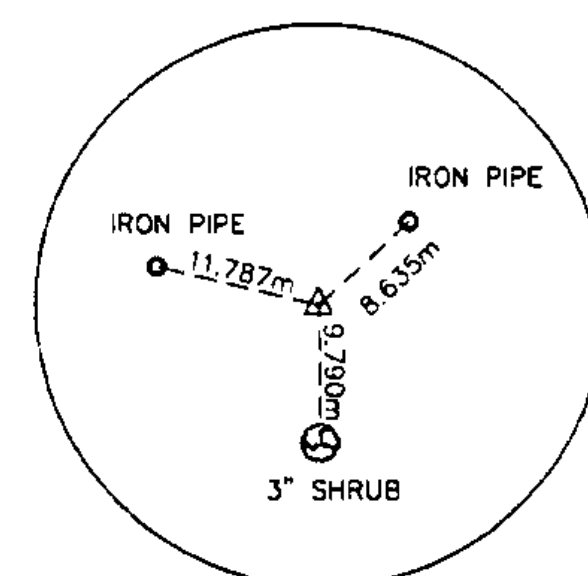
PT 0+536.094



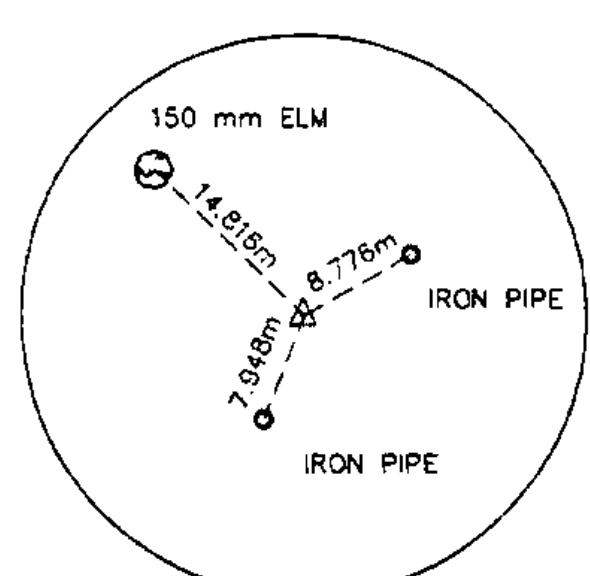
PT 0+579.044 AHEAD
= 0+579.104 BACK



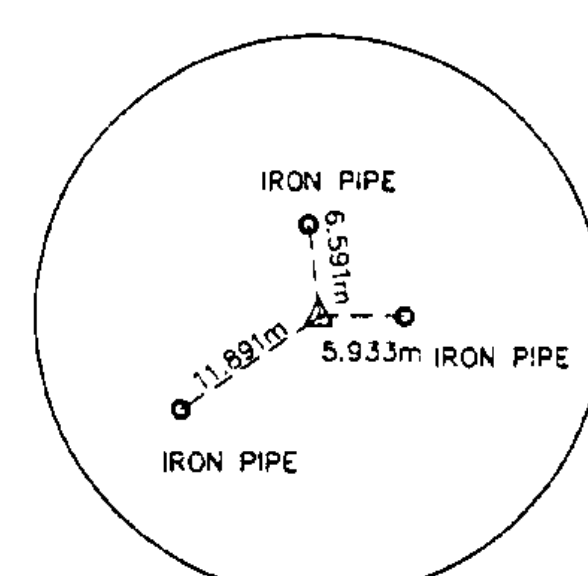
PT 0+585.794



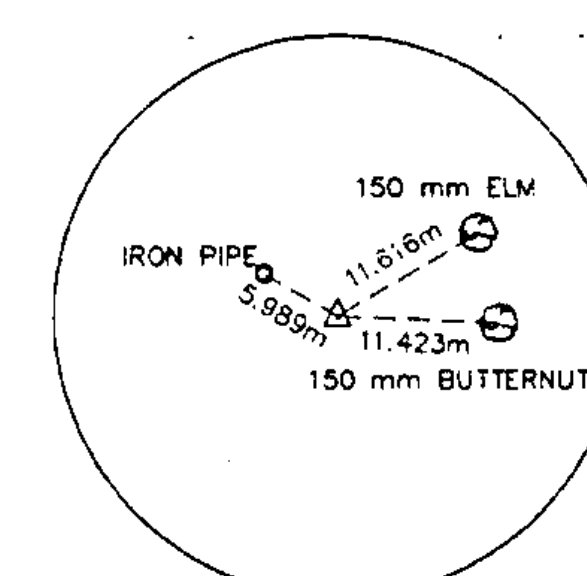
PT 0+629.694 AHEAD
= 0+630.624 BACK



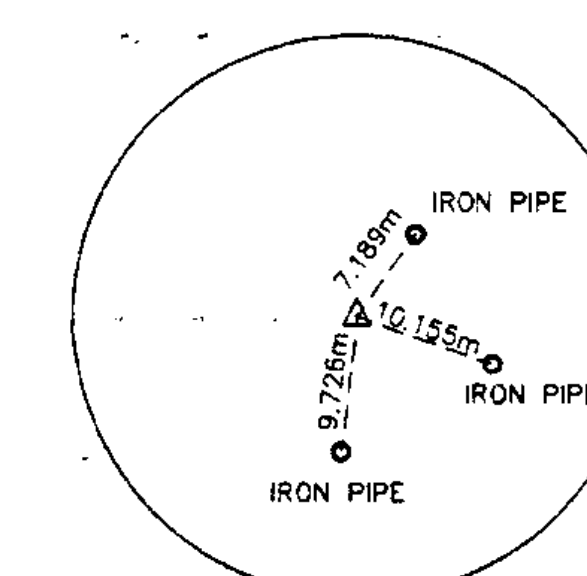
PT 0+656.704



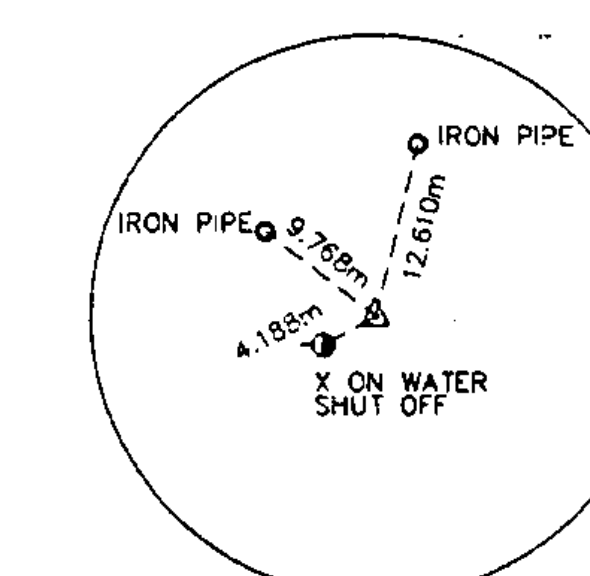
PT 0+719.624 AHEAD
= 0+722.684 BACK



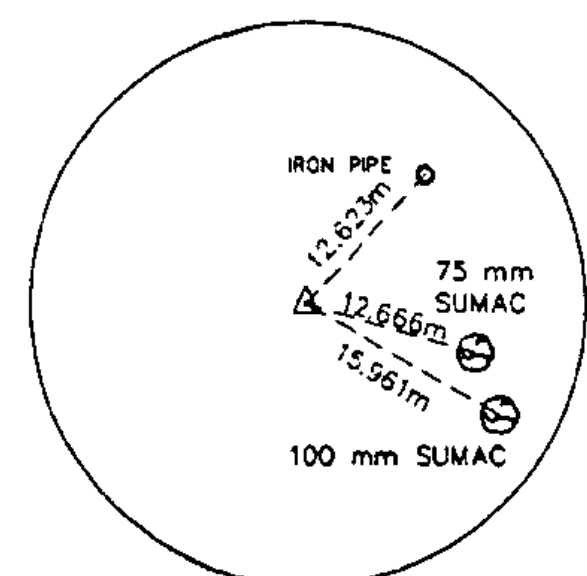
PT 0+748.574



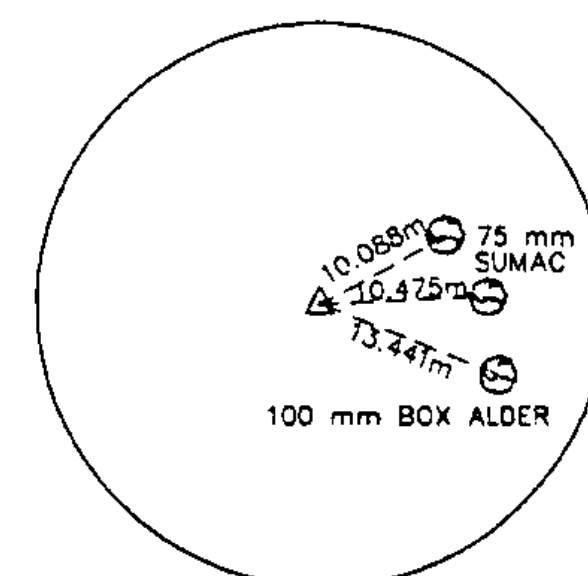
PC 0+841.934



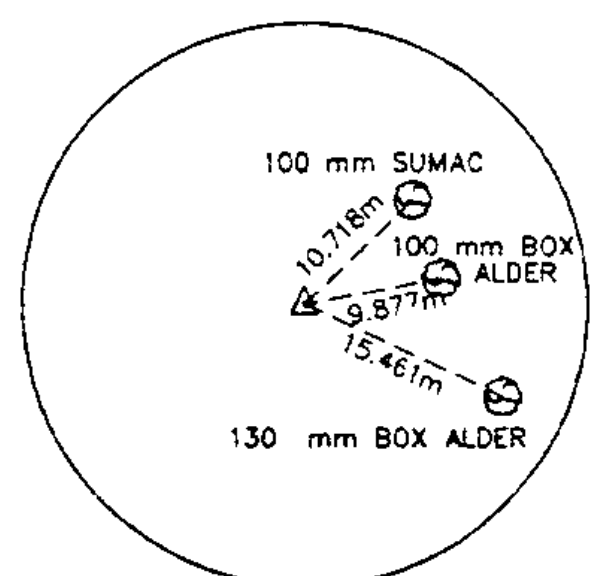
PT 0+858.244 AHEAD
= 0+858.904 BACK



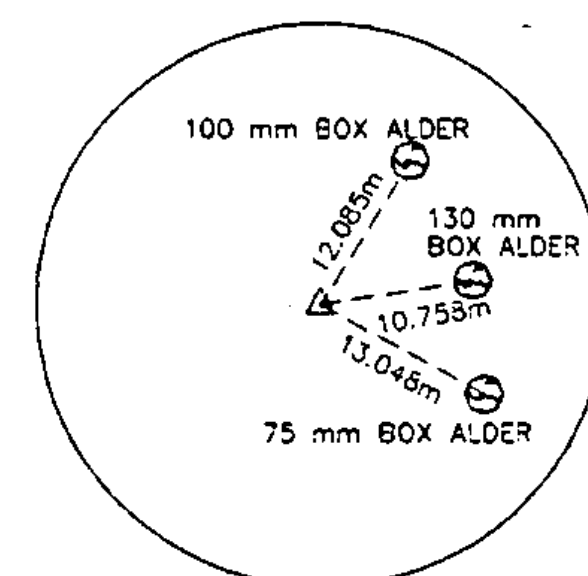
PT 0+890.484 AHEAD
= 0+890.814 BACK



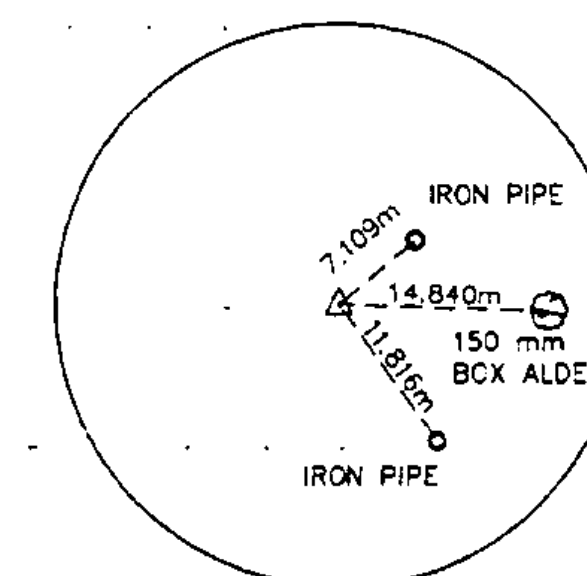
PT 0+899.604



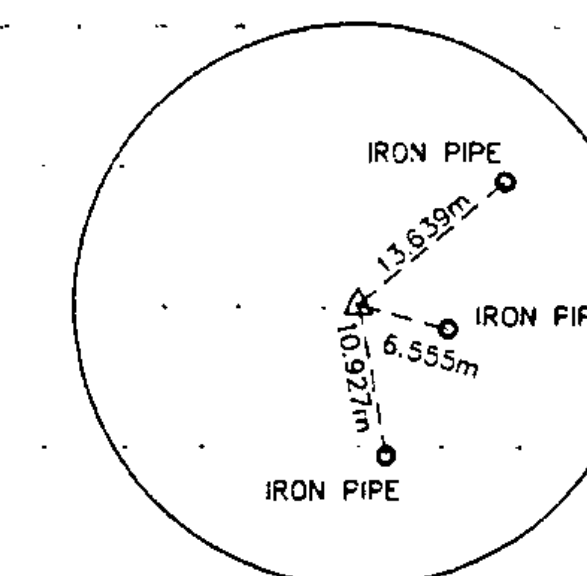
PC 907.064



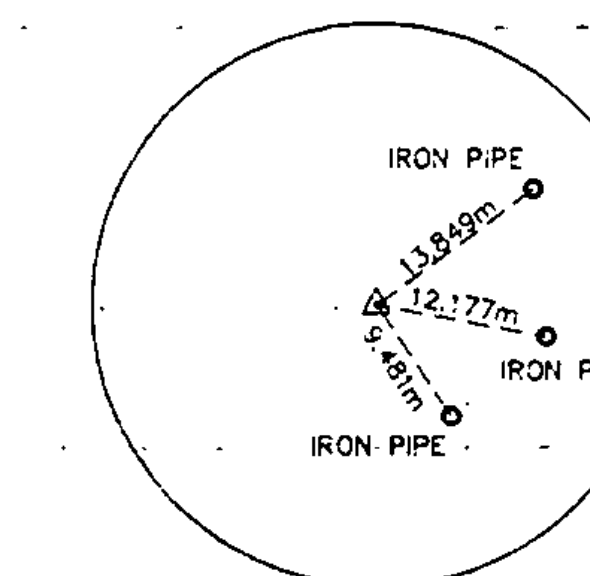
PT 0+915.604 AHEAD
= 0+916.094 BACK



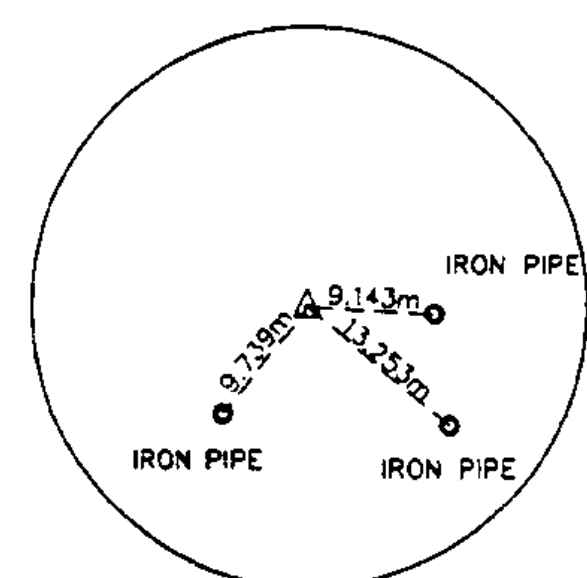
PC 0+937.644



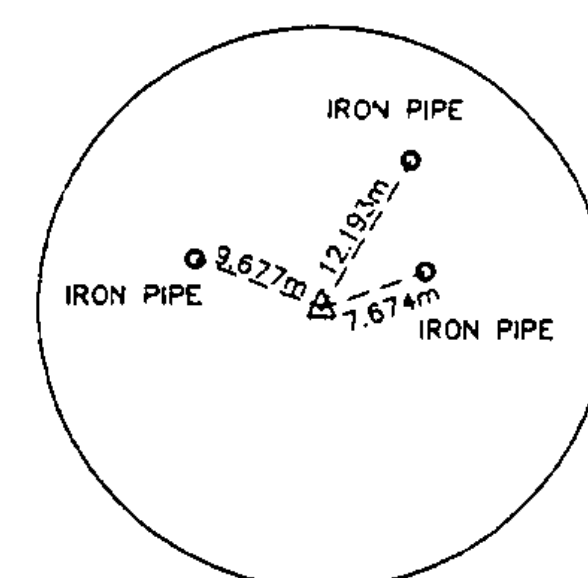
PT 0+956.164 AHEAD
= 0+956.404 BACK



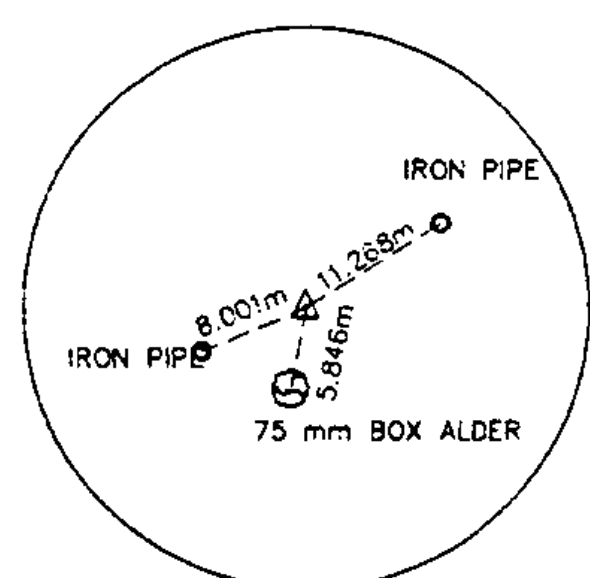
PC 1+006.584



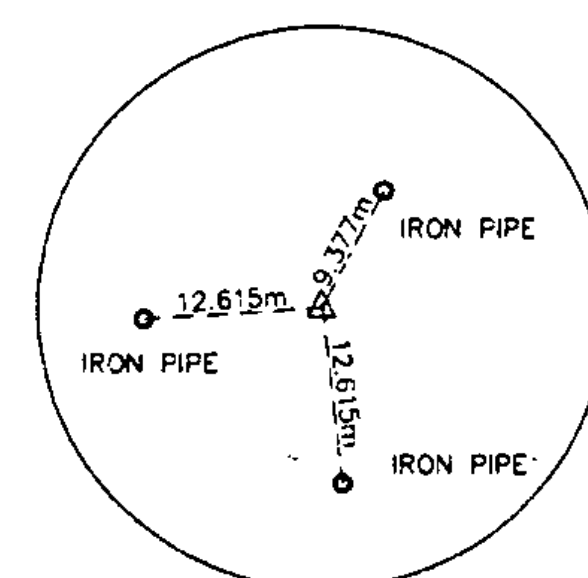
PT 1+038.834



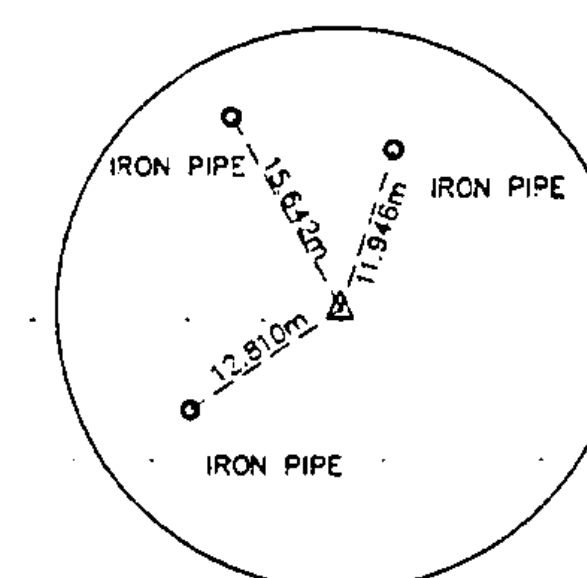
PC 1+050.264



PT 1+077.504




PC 1+083.194



PT 1+094.844 AHEAD
= 1+096.304 BACK

Metric



Date	3-2-95	desc.	REVISED PER STATE REVIEW	by	DLH
REVISIONS					
STATE OF VERMONT					
AGENCY OF TRANSPORTATION					
TRANSPORTATION PATH					
WILLISTON STP BIKE (9)					
IN					
WILLISTON					
VERMONT					
LAMOUREUX, STONE & O'LEARY					
Consulting Engineers Inc.					
Essex Junction, VT 05452					
14 Morse Drive					
(802) 878-4450					
Engineers-Planners-Surveyors					
Proj. no.	93-064	Survey	BFD/HLS	Design	LAL
Drawn	PJE/DLM	Checked	DLM/LAL	Date	5-9-94
Scale	1:500	Sheet no.	27 OF 36		