

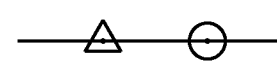
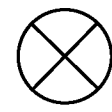


LEGEND

-  LOWER HEIGHT WOODY SHRUBS WITH LANDSCAPE BACKFILL MIX
-  SAVE TREE / TREE PROTECTION ZONE WITH FENCING (TPZ)
-  LIMIT OF CUT & FILL / GRASS SEEDING OF DISTURBED AREAS
-  DENOTES TREE OR STUMP REMOVAL PAID UNDER ITEM NUMBER 201.10 CLEARING AND GRUBBING, INCLUDING INDIVIDUAL TREES AND STUMPS

GENERAL LANDSCAPING NOTE:
 EXISTING LANDSCAPE FEATURES
 LOCATED BEYOND PROPOSED PROJECT
 DEMARCATION FENCE SHALL REMAIN
 UNDISTURBED THROUGHOUT CONSTRUCTION

EXISTING & PROPOSED WATERLINES
 ARE FOR REFERENCE ONLY. PLEASE
 REFER TO WATERLINE SHEETS 102-104



PROJECT NAME: MILTON	
PROJECT NUMBER: STP 5800 (2)	
FILE NAME: +92d289bdr.dgn	PLOT DATE: 23-FEB-2011
PROJECT LEADER: J. SCHULTZ	DRAWN BY: D. LYMAN
DESIGNED BY: D. LYMAN	CHECKED BY: J. DEVLIN
LANDSCAPE LAYOUT I	SHEET 54 OF 104