


STATE OF VERMONT
 AGENCY OF TRANSPORTATION



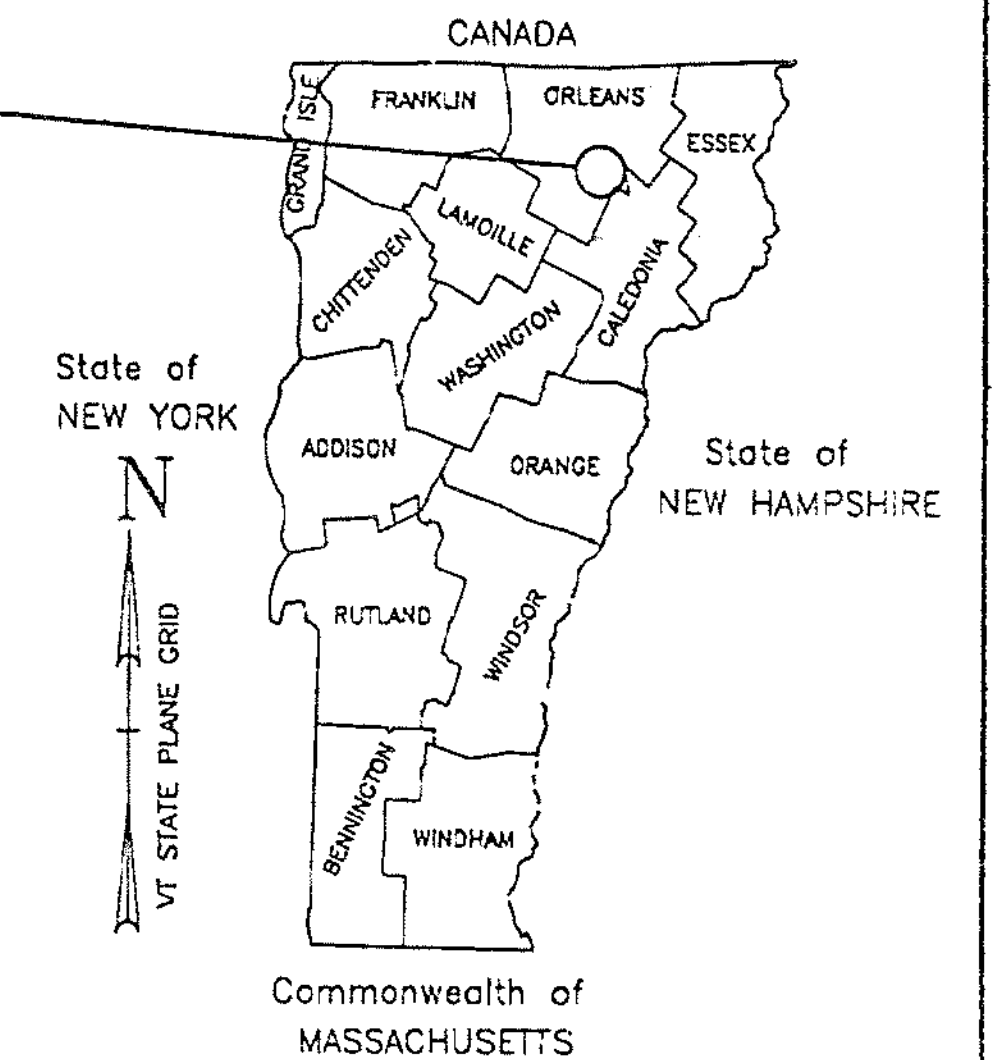
PROPOSED IMPROVEMENT
 TOWN OF GLOVER
 COUNTY OF ORLEANS
 VT. RTE. 16, F.A.P.

BEGINNING IN GLOVER AT A POINT APPROXIMATELY 2.815 MILE NORTH OF THE GREENSBORO - GLOVER TOWN LINE AND EXTENDING NORTHERLY ALONG VT. ROUTE 16 FOR A DISTANCE OF 1.700 MILES TO THE INTERSECTION WITH VT. ROUTE 122, MILE MARKER 4.515 IN GLOVER.

LENGTH OF ROADWAY 8976.00 FEET = 1.700 MILES
 LENGTH OF PROJECT 8976.00 FEET = 1.700 MILES

WORK TO BE PERFORMED UNDER THIS PROJECT INCLUDES RESURFACING OF THE EXISTING HIGHWAY WITH A SHIM/LEVELING COURSE, WEARING COURSE, SAFETY IMPROVEMENTS, ASSOCIATED PAVEMENT MARKINGS AND INCIDENTAL ITEMS

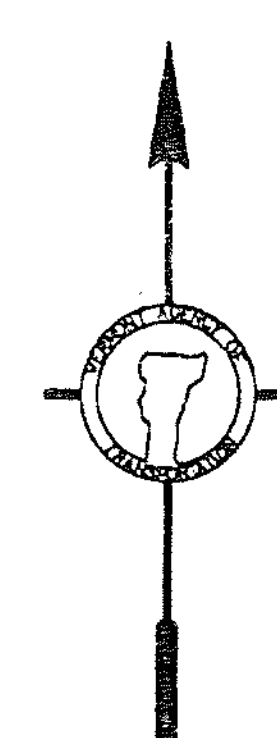
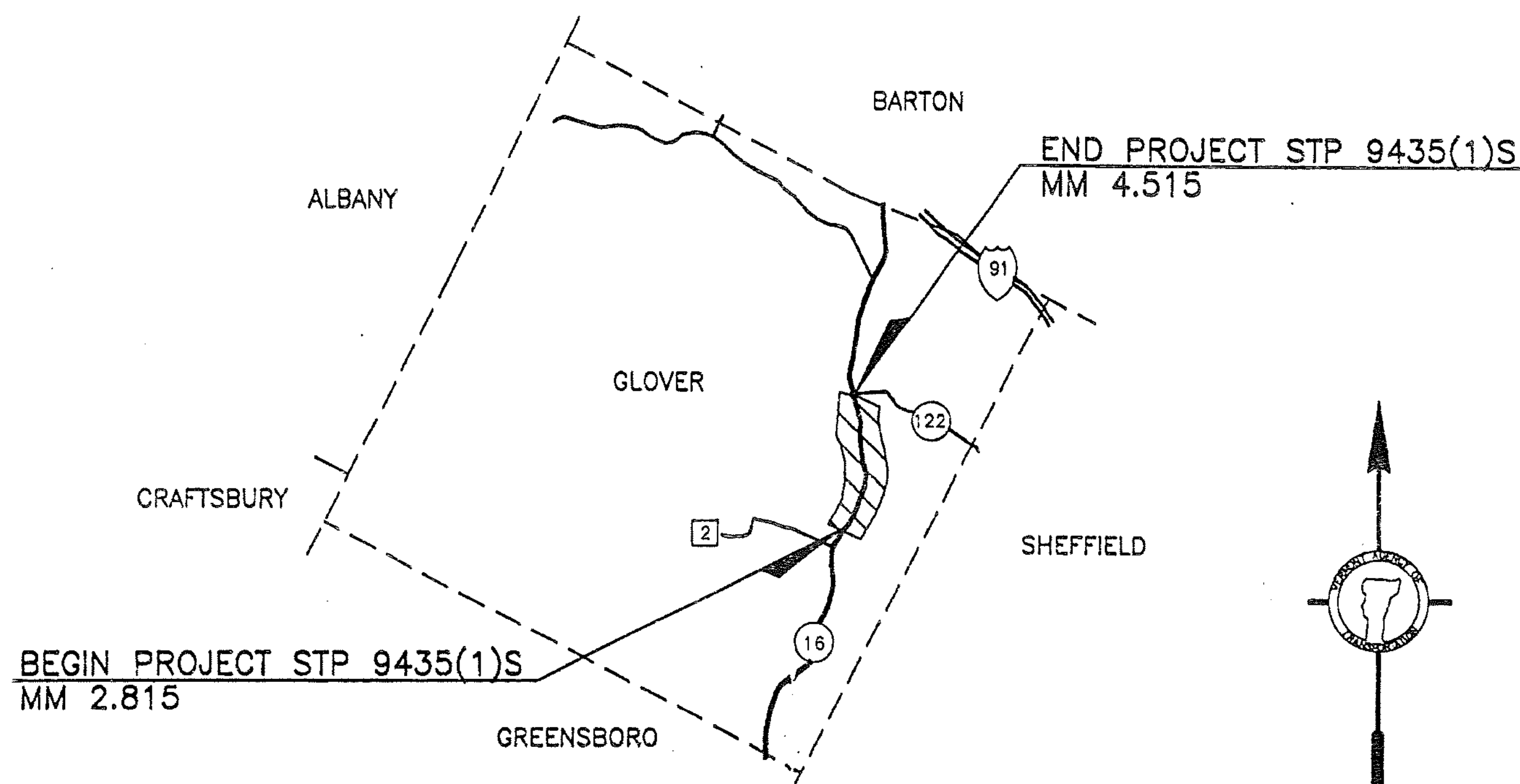
PROJECT LOCATION
 STP 9435(1)S



TRAFFIC DATA

1993 ADT = 1900
 1993 DVH = 265
 2003 ADT = 2270
 2003 DHV = 315

1993 - 2003
 CUMULATIVE ESAL'S = 659,000



THESE PLANS ARE SUBJECT TO SUCH ENGINEERING CHANGES AS MAY BE REQUIRED BY THE FEDERAL HIGHWAY ADMINISTRATION OR THE DIRECTOR OF CONSTRUCTION AND MAINTENANCE.
 CONSTRUCTION IS TO BE CARRIED ON IN ACCORDANCE WITH THESE PLANS AND THE STANDARD SPECIFICATIONS FOR CONSTRUCTION DATED 1990, AS APPROVED BY THE FEDERAL HIGHWAY ADMINISTRATION ON MARCH 15, 1990 FOR USE ON THIS PROJECT, INCLUDING ALL SUBSEQUENT REVISIONS AND SUCH REVISED SPECIFICATIONS AND SPECIAL PROVISIONS AS ARE INCORPORATED IN THESE PLANS.

CONVENTIONAL SIGNS

COUNTY LINE	---
TOWN LINE	- - - -
LIMITS OF ACCESS	—o—o—o—o—
POINT OF ACCESS	X
FENCE LINE	-x-x-
STONE WALL	o-o-o-o-o-o-o-o
TRAVELED WAY	====
GUARD RAIL	o-o-o-o-o-o-o-o
RAILROAD	
SURVEY LINE	—+—+—+—+—
CULVERT	—x—x—x—x—
POWER POLE	⊕
TELEPHONE POLE	⊙
TREES	•
CONTROL OF ACCESS	///
PROPERTY LINE	—
R.O.W. TAKING LINE	—SR—
SLOPE RIGHTS	—o—o—o—o—
TOP OF CUT	—△—△—△—△—
TCE OF SLOPE	—o—o—o—o—

NOTE:
 RIGHT-OF-WAY LIMITS, IF APPLICABLE, ARE PROVIDED SOLELY FOR THE CONVENIENCE OF THE STATE AND ITS CONTRACTOR DURING THE COURSE OF THIS PAVING PROJECT. ANY REFERENCES TO OFFSETS ON THESE PLANS ARE APPROXIMATE AND SHOULD NOT BE RELIED UPON FOR ANY OTHER PURPOSES.

DATUM	
VERTICAL	N/A
HORIZONTAL	N/A

APPROVED _____ DATE _____
DIRECTOR OF CONSTRUCTION & MAINTENANCE
DEPARTMENT OF TRANSPORTATION
FEDERAL HIGHWAY ADMINISTRATION
APPROVED _____ DATE _____
DIVISION ADMINISTRATOR
GLOVER
PROJECT STP 9435(1)S
SHEET 01 OF _____ SHEETS
SHEET 35 OF 44