


STATE OF VERMONT
 AGENCY OF TRANSPORTATION

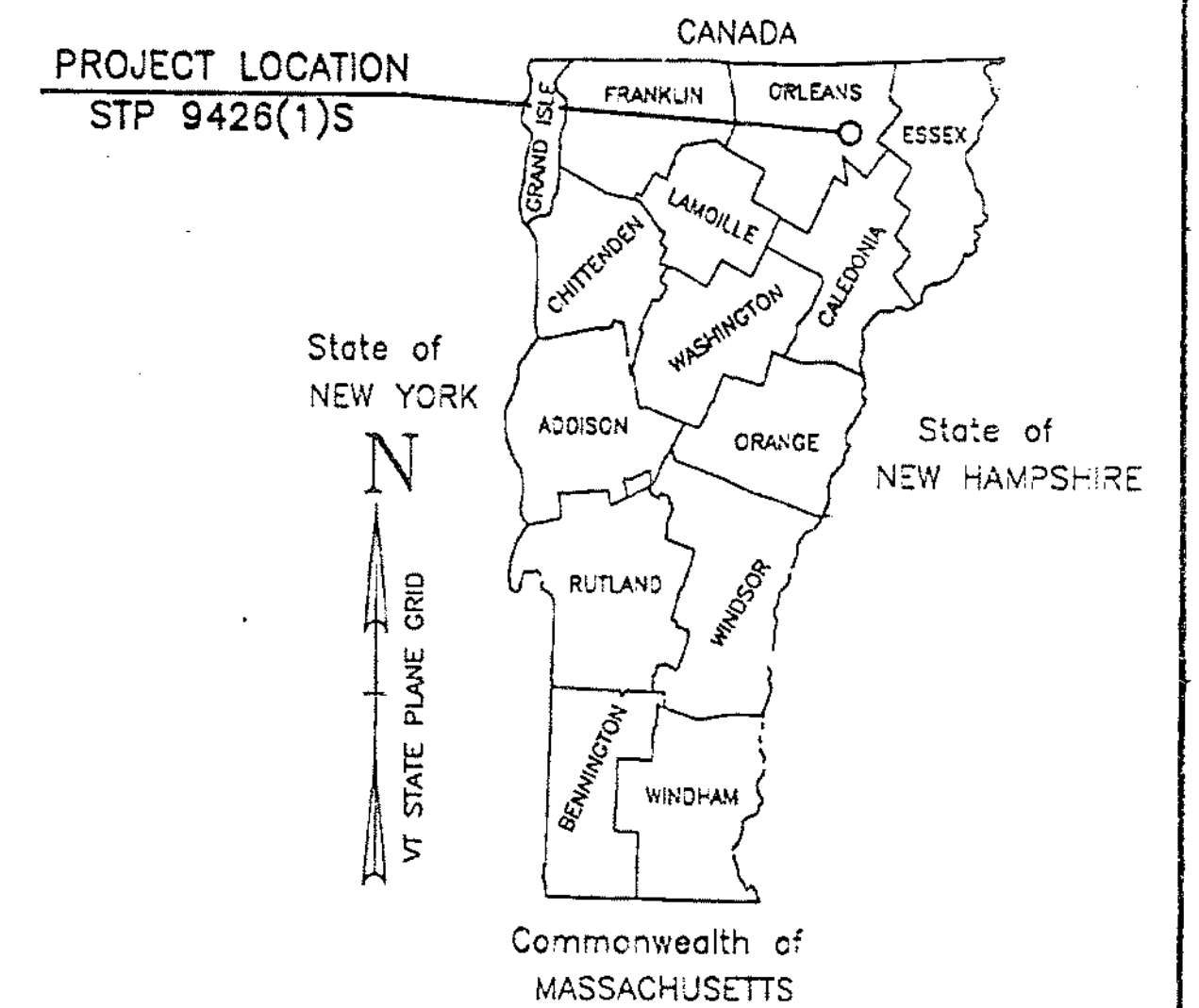


PROPOSED IMPROVEMENT
 TOWNS OF BROWNINGTON & CHARLESTON
 COUNTY OF ORLEANS
 VT. RTE. 5A, F.A.S.

BEGINNING IN BROWNINGTON AT THE INTERSECTION WITH VT. ROUTE 58,
 AT MILE MARKER 0.659 AND EXTENDING NORTHERLY ALONG VT. ROUTE 5A
 FOR A DISTANCE OF 6.904 MILES TO THE INTERSECTION WITH
 VT. ROUTE 105, MILE MARKER 3.850 IN CHARLESTON

LENGTH OF ROADWAY 36,453.12 FEET = 6.904 MILES
 LENGTH OF PROJECT 36,453.12 FEET = 6.904 MILES

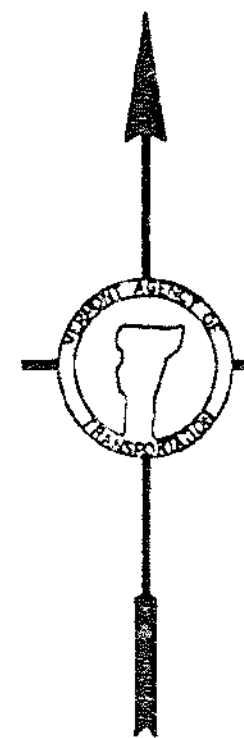
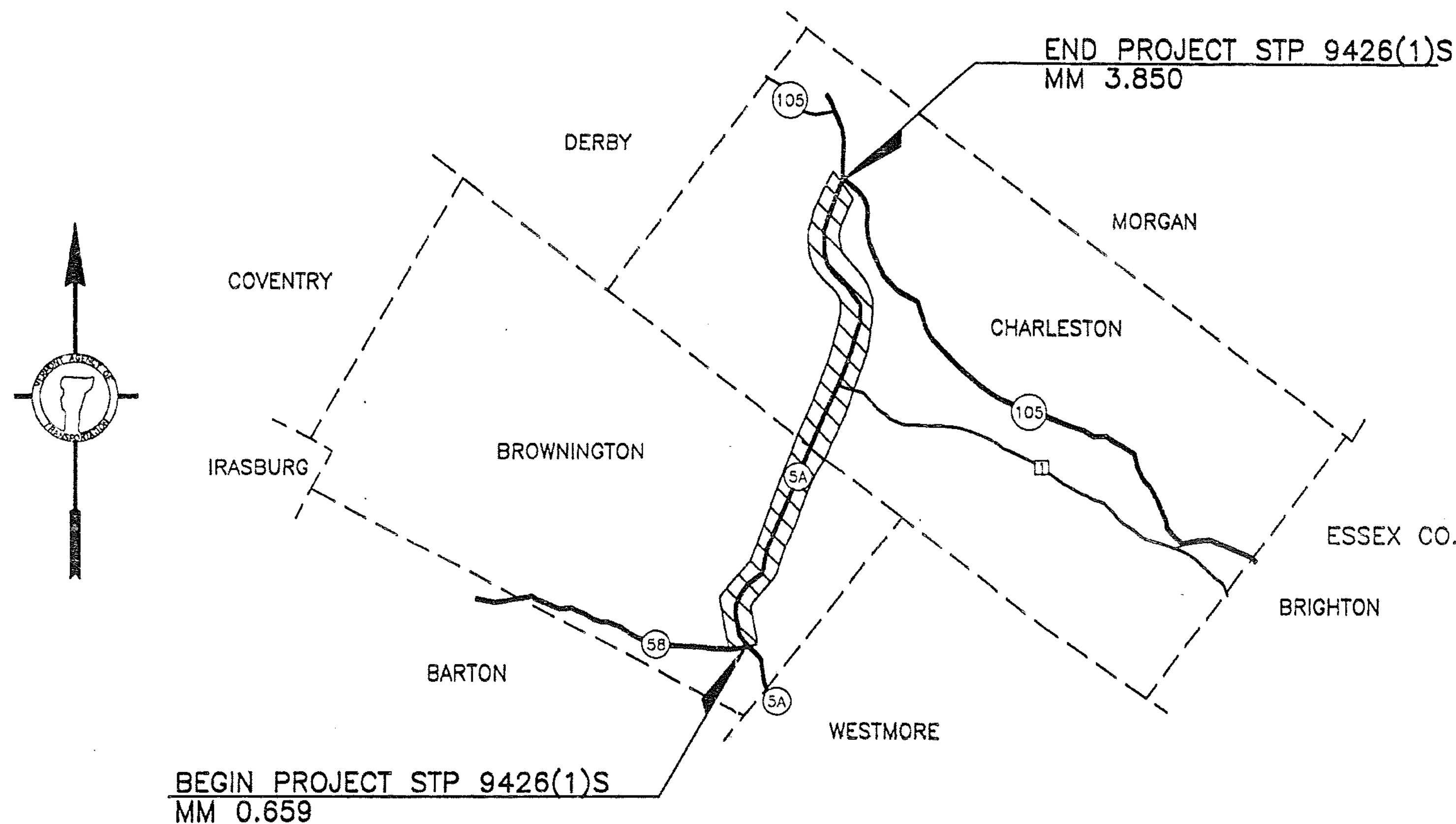
WORK TO BE PERFORMED UNDER THIS PROJECT INCLUDES THE CONSTRUCTION OF
 A RECLAIMED STABILIZED BASE COURSE, BITUMINOUS CONCRETE BINDER AND WEARING
 COURSES, SAFETY IMPROVEMENTS, ASSOCIATED PAVEMENT MARKINGS AND INCIDENTAL ITEMS.



TRAFFIC DATA

1993 ADT = 1060
 1993 DHV = 145
 2003 ADT = 1270
 2003 DHV = 175

1993 - 2003
 CUMULATIVE ESAL'S = 238,000



CONVENTIONAL SIGNS

COUNTY LINE	---
TOWN LINE	- - - -
LIMITS OF ACCESS	—○—○—○—
POINT OF ACCESS	— X —
FENCE LINE	— x — x —
STONE WALL	— o — o — o —
TRAVELED WAY	— / — / — / —
RAILROAD	— + — + — + —
SURVEY LINE	— + — + — + —
CULVERT	— + — + — + —
POWER POLE	— ⊕ — ⊕ — ⊕ —
TELEPHONE POLE	— ⊕ — ⊕ — ⊕ —
TREES	— ⊙ — ⊙ — ⊙ —
CONTROL OF ACCESS	— / — / — / —
PROPERTY LINE	— / — / — / —
R.O.W. TAKING LINE	— SR —
SLOPE RIGHTS	— △ — △ — △ —
TOP OF CUT	— △ — △ — △ —
TOE OF SLOPE	— ○ — ○ — ○ —

NOTE:
 RIGHT-OF-WAY LIMITS, IF APPLICABLE, ARE PROVIDED
 SOLELY FOR THE CONVENIENCE OF THE STATE AND ITS
 CONTRACTOR DURING THE COURSE OF THIS PAVING
 PROJECT. ANY REFERENCES TO OFFSETS ON THESE
 PLANS ARE APPROXIMATE AND SHOULD NOT BE RELIED
 UPON FOR ANY OTHER PURPOSES.

DATUM

VERTICAL	N/A
HORIZONTAL	N/A

THESE PLANS ARE SUBJECT TO SUCH ENGINEERING
 CHANGES AS MAY BE REQUIRED BY THE FEDERAL HIGHWAY
 ADMINISTRATION OR THE DIRECTOR OF CONSTRUCTION
 AND MAINTENANCE.

CONSTRUCTION IS TO BE CARRIED ON IN ACCORDANCE
 WITH THESE PLANS AND THE STANDARD SPECIFICATIONS
 FOR CONSTRUCTION DATED 1990, AS APPROVED BY THE
 FEDERAL HIGHWAY ADMINISTRATION ON MARCH 15, 1990
 FOR USE ON THIS PROJECT, INCLUDING ALL SUBSEQUENT
 REVISIONS AND SUCH REVISED SPECIFICATIONS AND
 SPECIAL PROVISIONS AS ARE INCORPORATED IN THESE
 PLANS.



APPROVED _____ DATE _____	DIRECTOR OF CONSTRUCTION AND MAINT.
DEPARTMENT OF TRANSPORTATION FEDERAL HIGHWAY ADMINISTRATION	
APPROVED _____ DATE _____	DIVISION ADMINISTRATOR
PROJECT BROWNINGTON-CHARLESTON STP 9426(1)S	
SHEET 01 OF SHEETS SHEET 23 OF 44	