

INDEX OF SHEETS

1. TITLE SHEET
2. QUANTITY SHEET
3. GENERAL NOTES SHEET
4. AREA OF DISTURBANCE
- 5.-6. EXISTING TEMPORARY BRIDGE DETAILS
- 7.-8. TRAFFIC CONTROL SHEETS
9. FLOOR PLAN OF BASCULE LEAF #1
10. BOTTOM FLANGE PLAN OF BASCULE LEAF #1
11. FLOOR PLAN OF BASCULE LEAF #2
12. BOTTOM FLANGE PLAN OF BASCULE LEAF #2
- 13.-15. BASCULE SPAN STRUCTURAL DETAILS
16. FLOOR PLAN OF TRUNNION SPAN #2
17. FLOOR PLAN OF TRUNNION SPAN #4
18. TRUNNION SPAN STRUCTURAL DETAILS
- 19.-20. ROADWAY GRID PLAN SHEETS
21. SHIM PLATE DETAIL
- 22.-41. REFERENCE SHEETS

STANDARD SHEETS

G-18 6/1/1994

RECORD PLANS

CONTRACTOR:	ENGINEERS CONSTRUCTION INC. - SO BURLINGTON, VT
RESIDENT ENGINEER:	GREG WILCOX
CONSTRUCTION BEGAN:	DECEMBER 12, 2007
CONSTRUCTION COMPLETE:	FEBRUARY 29, 2008
RECORD PLANS BY:	GREG WILCOX, BEN LOGAN

HEREBY CERTIFY THAT ALL THE CONSTRUCTION REQUIRED BY THIS SET OF DRAWINGS HAS BEEN ACCOMPLISHED AS INDICATED HEREIN.

BY *Greg Wilcox* RESIDENT ENGINEER  
DATE *9/2/09*

NOTE: Any further information concerning final quantities, amounts or other details relative to this project may be found at Central Files in the electronic archives.

STATE OF VERMONT  
AGENCY OF TRANSPORTATION

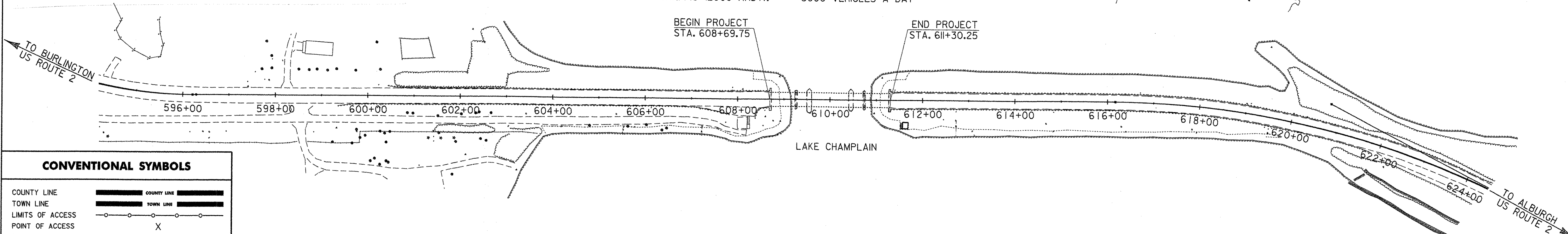
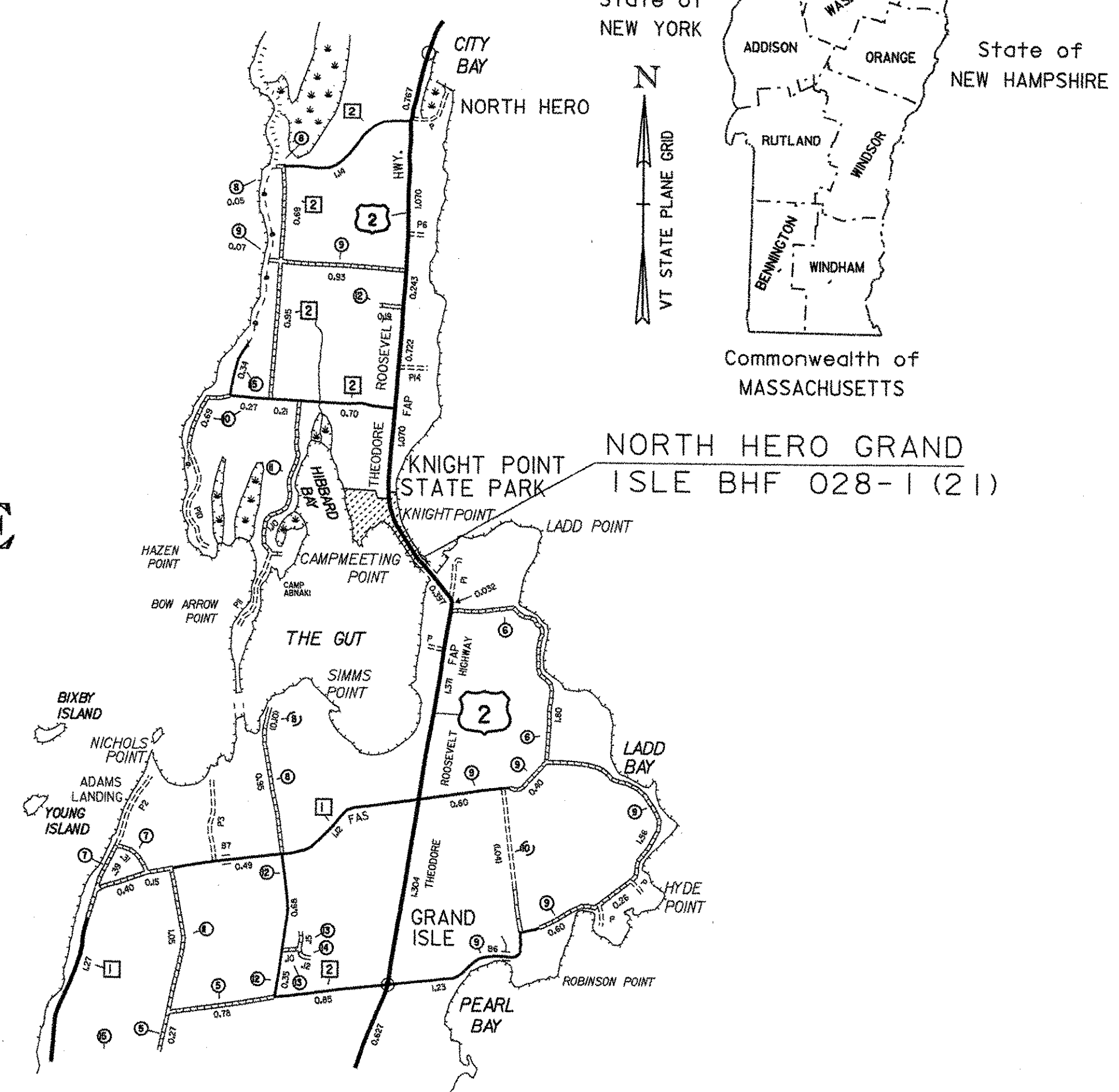
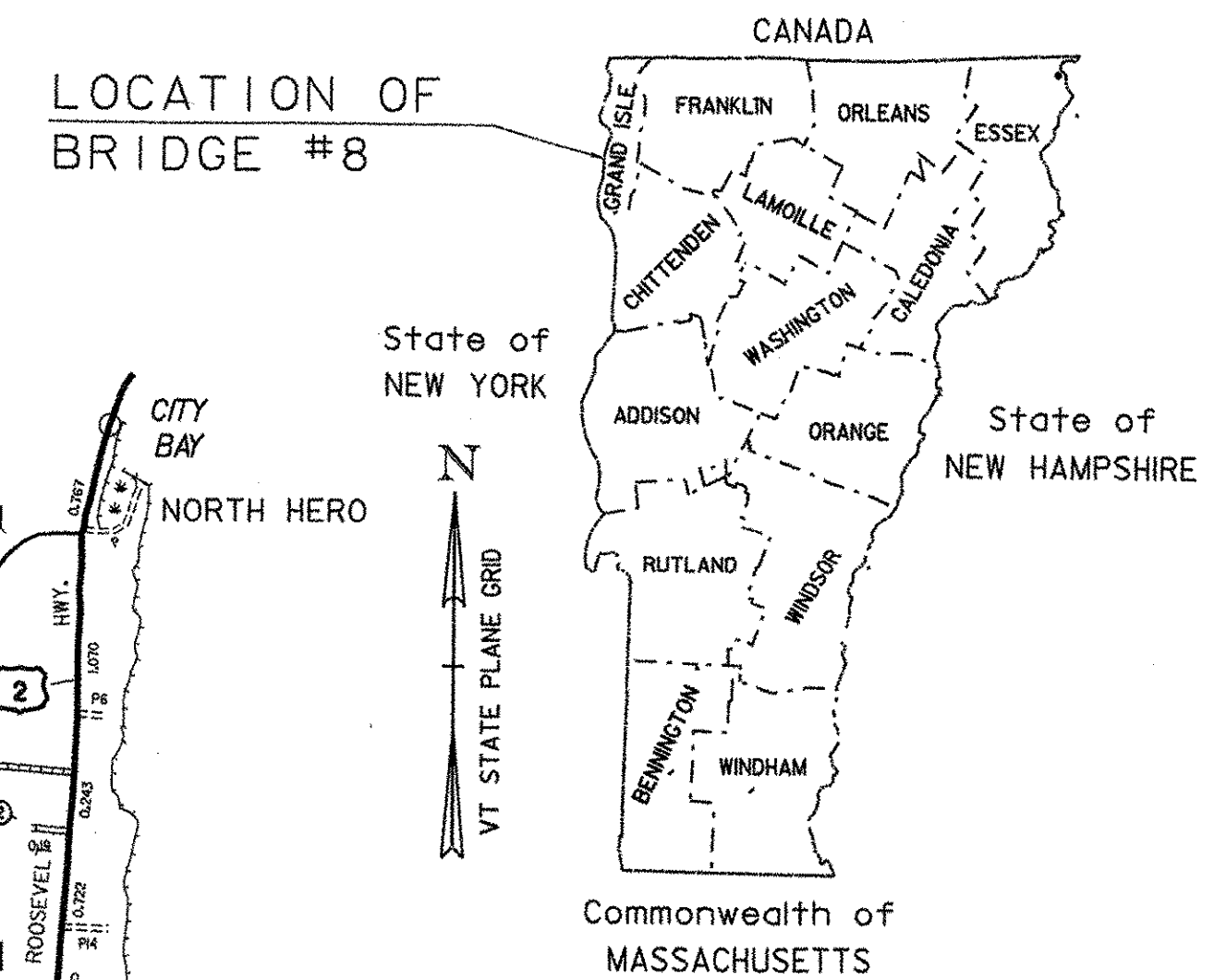


PROPOSED IMPROVEMENT  
BRIDGE PROJECT  
TOWN OF NORTH HERO-GRAND ISLE  
COUNTY OF GRAND ISLE  
US ROUTE 2 (MAJOR COLLECTOR)  
BRIDGE #8

PROJECT LOCATION : HISTORICAL DRAW BRIDGE LOCATED ON US 2 OVER LAKE CHAMPLAIN (THE GUT) SOUTH OF KNIGHTS POINT STATE PARK.

PROJECT DESCRIPTION : REPLACEMENT OF VARIOUS STEEL COMPONENTS AND RELATED CONNECTORS OF BASCULE SPAN #3.

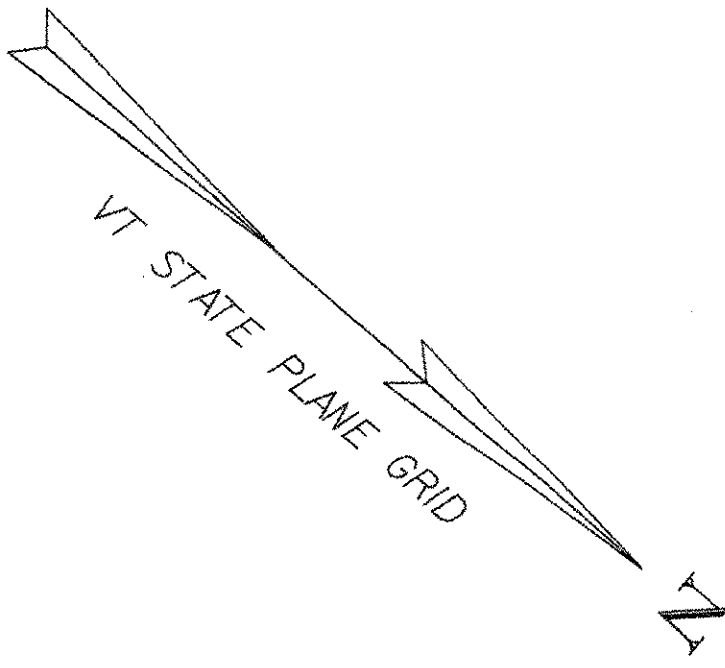
LENGTH OF STRUCTURE : 260.50 FEET.  
LENGTH OF ROADWAY : 0 FEET.  
LENGTH OF PROJECT : 260.50 FEET.  
TRAFFIC (2006 AADT): 3000 VEHICLES A DAY



**CONVENTIONAL SYMBOLS**

COUNTY LINE	
TOWN LINE	
LIMITS OF ACCESS	
POINT OF ACCESS	
FENCE LINE	
STONE WALL	
TRAVELED WAY	
GUARD RAIL	
RAILROAD	
SURVEY LINE	
CULVERT	
POWER POLE	
TELEPHONE POLE	
TREES	
CONTROL OF ACCESS	
PROPERTY LINE	
R.O.W. TAKING LINE	
SLOPE RIGHTS	
TOP OF CUT	
TOE OF SLOPE	

SURVEYED BY :	R. GILMAN
SURVEYED DATE :	OCT. 19, 2004
DATUM	
VERTICAL :	NAVD 88
HORIZONTAL :	NAD 83 (96)



THESE PLANS ARE SUBJECT TO SUCH ENGINEERING CHANGES AS MAY BE REQUIRED BY THE FEDERAL HIGHWAY ADMINISTRATION OR THE DIRECTOR OF PROGRAM DEVELOPMENT.  
CONSTRUCTION IS TO BE CARRIED ON IN ACCORDANCE WITH THESE PLANS AND THE STANDARD SPECIFICATIONS FOR CONSTRUCTION DATED 2006, AS APPROVED BY THE FEDERAL HIGHWAY ADMINISTRATION ON JUNE 15, 2006 FOR USE ON THIS PROJECT, INCLUDING ALL SUBSEQUENT REVISIONS AND SUCH REVISED SPECIFICATIONS AND SPECIAL PROVISIONS AS ARE INCORPORATED IN THESE PLANS.

DIRECTOR OF PROGRAM DEVELOPMENT	APPROVED <i>[Signature]</i> DATE <i>10-18-07</i>
PROJECT MANAGER :	M. EVANS-MONGEON
PROJECT NAME :	NORTH HERO - GRAND ISLE
PROJECT NUMBER :	BHF 028-1 (21)
SHEET 1 OF 41 SHEETS	