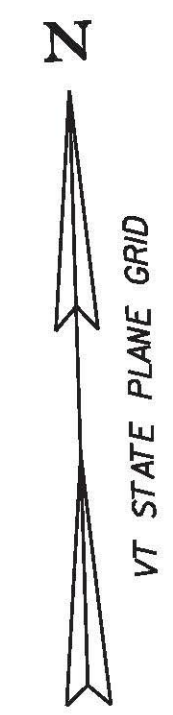
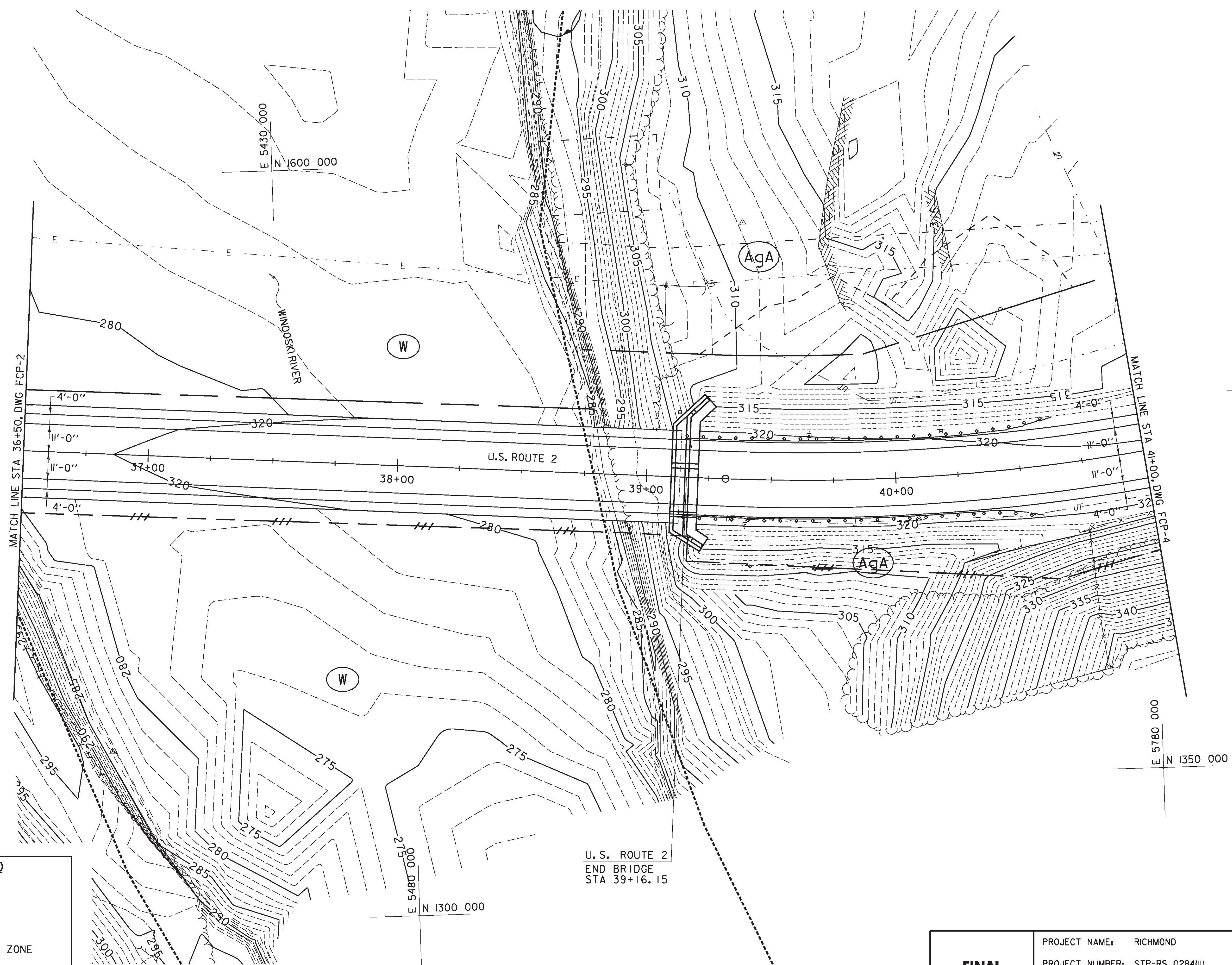


FILE NAME = v:\projects\env\22276\ecdd\mstr\ubs (1-5) erosion\490c092_fc_03_15.dgn
 DATE/TIME = 3/16/2011
 USER = 3065



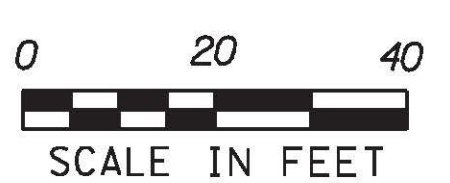
E 5830 000
N 1500 000

E 5780 000
N 1350 000

E 5480 000
N 1300 000

U. S. ROUTE 2
END BRIDGE
STA 39+16.15

RESOURCE LEGEND	
	SOILS BOUNDARY
	FLOOD PLAIN
	WETLANDS
	WETLAND BUFFER ZONE
	AGRICULTURAL LAND
	SOIL MAP UNIT SYMBOL (SEE SHEET 2 FOR DETAILS)



FINAL CONDITIONS PLAN	
PROJECT NAME:	RICHMOND
PROJECT NUMBER:	STP-RS 0284(II)
FILE NAME:	z90c092_fc_03_15.dgn
PROJECT LEADER:	D.E.G.
DESIGNED BY:	B.T.H.
DWG. NO.:	FCP-3
PLOT DATE:	3/16/2011
DRAWN BY:	C.A.K.
CHECKED BY:	D.E.G.
SHEET	25 OF 27