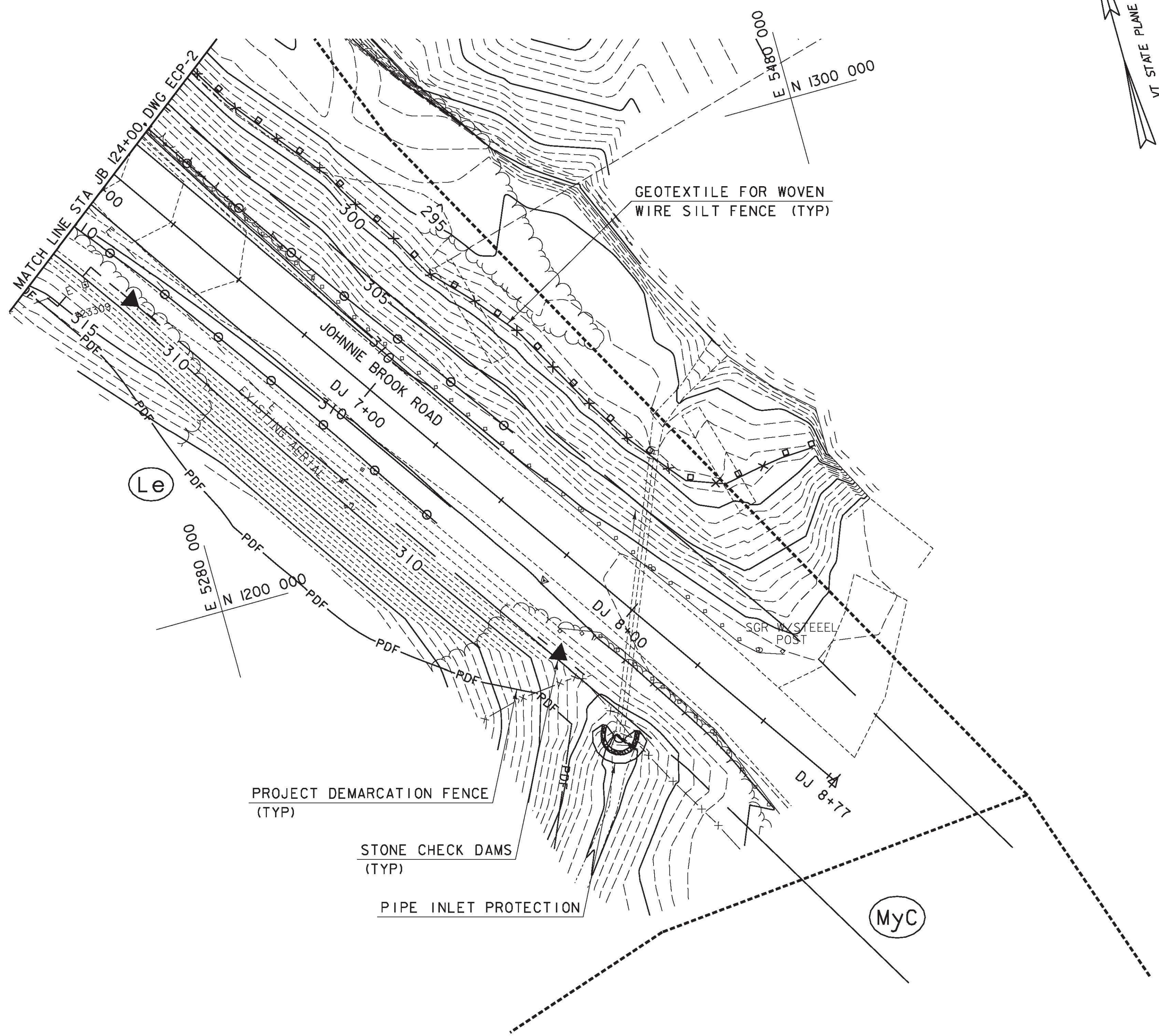
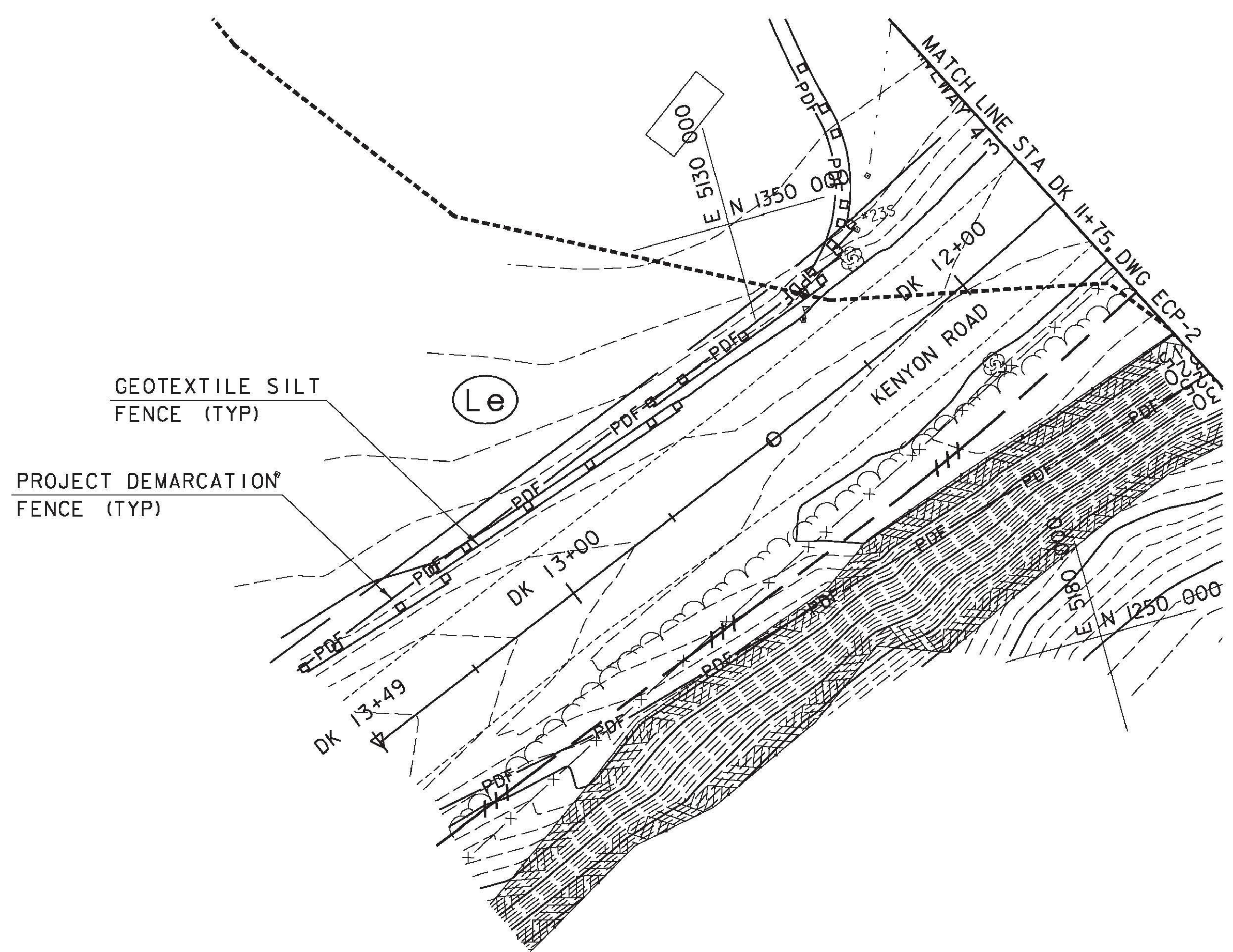
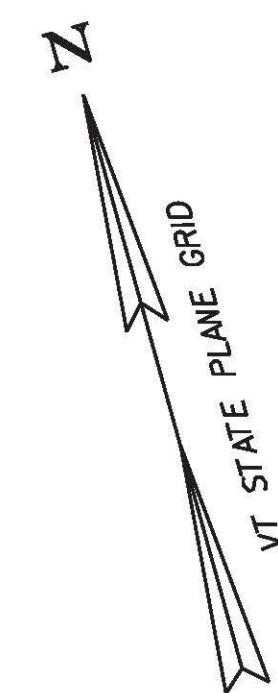
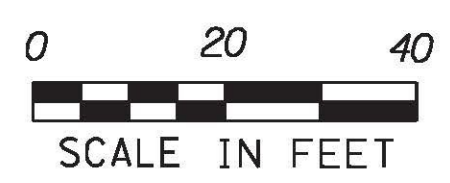


FILE NAME = v:\projects\envy\222876\ecdd\mstr\ubs (1-5) erosion\490c092.ec.pl\_05\_15.dgn  
 DATE/TIME = 3/16/2011  
 USER = 3066



LEGEND	
SYMBOL	DESCRIPTION
	STONE - CHECK DAM
	GEOTEXTILE FOR SILT FENCE
	GEOTEXTILE FOR WOVEN WIRE SILT FENCE
	PROJECT DEMARCATION FENCE
	CONSTRUCTION ENTRANCE
	BARRIER FENCE
	PROJECT DEMARCATION FENCE WITH SILT FENCE
	ROLLED EROSION CONTROL PRODUCT
	PIPE INLET PROTECTION
	FILTER FABRIC DROP INLET PROTECTION

RESOURCE LEGEND	
	SOILS BOUNDARY
	FLOOD PLAIN
	WETLANDS
	WETLAND BUFFER ZONE
	AGRICULTURAL LAND
	SOIL MAP UNIT SYMBOL (SEE SHEET 2 FOR DETAILS)



EROSION CONTROL PLAN PHASE 1	
PROJECT NAME: RICHMOND	PLOT DATE: 3/16/2011
PROJECT NUMBER: STP-RS 0284(II)	DRAWN BY: C.A.K.
FILE NAME: z90c092.ec.pl_05_15.dgn	CHECKED BY: D.E.G.
PROJECT LEADER: D.E.G.	SHEET 17 OF 27
DESIGNED BY: B.T.H.	
DWG. NO.: ECP-5	