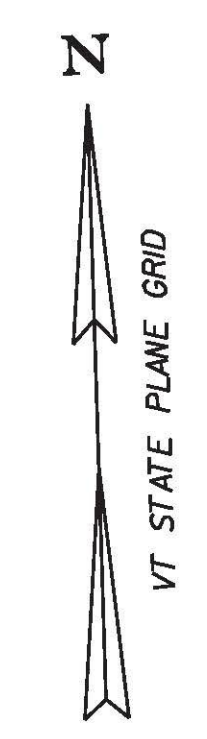
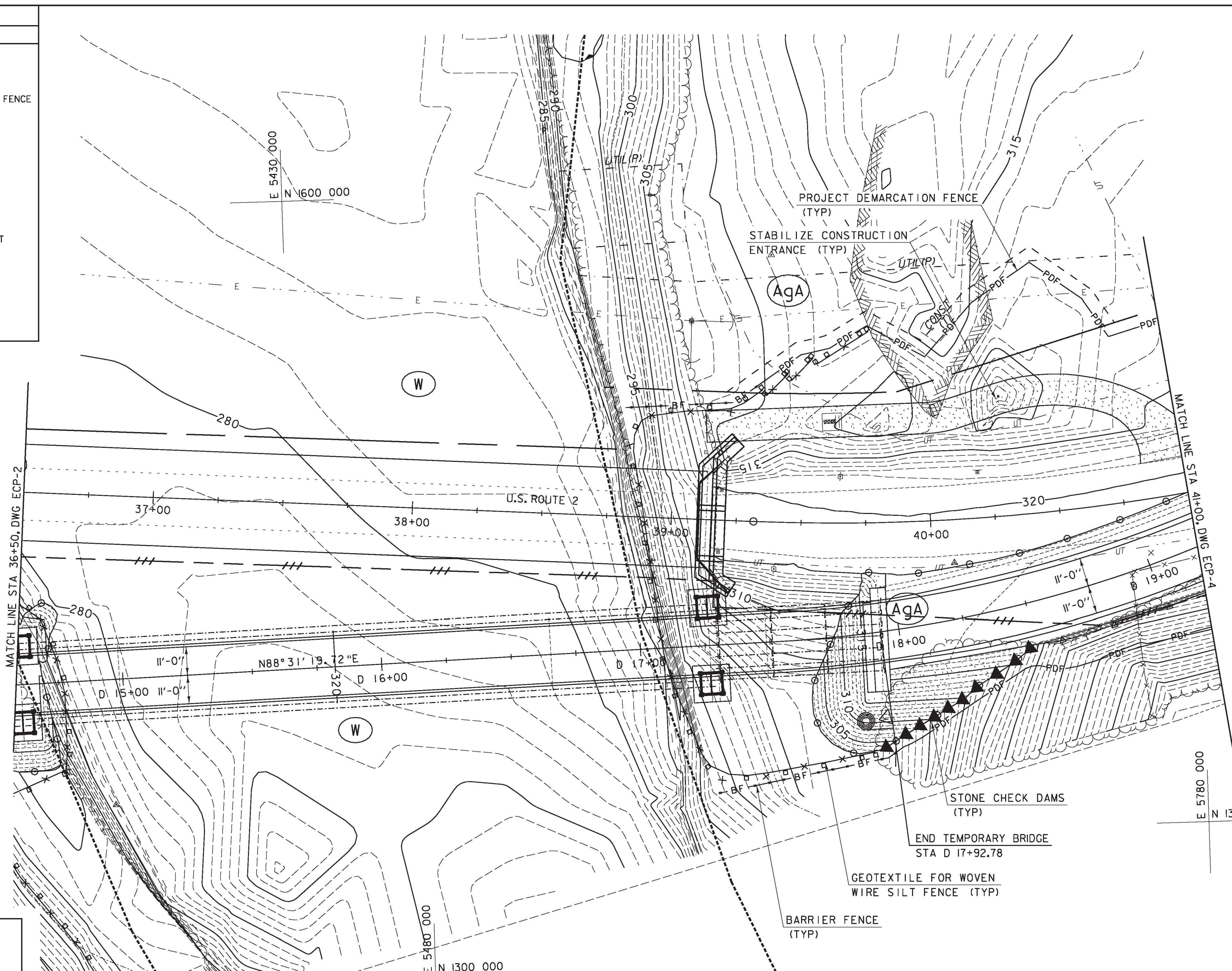


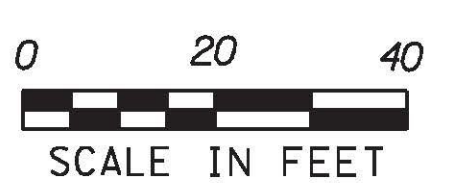
LEGEND	
SYMBOL	DESCRIPTION
	STONE - CHECK DAM
	GEOTEXTILE FOR SILT FENCE
	GEOTEXTILE FOR WOVEN WIRE SILT FENCE
	PROJECT DEMARCATION FENCE
	CONSTRUCTION ENTRANCE
	BARRIER FENCE
	PROJECT DEMARCATION FENCE WITH SILT FENCE
	ROLLED EROSION CONTROL PRODUCT
	PIPE INLET PROTECTION
	FILTER FABRIC DROP INLET PROTECTION



E 5830 000
N 1500 000

E 5780 000
N 1350 000

RESOURCE LEGEND	
	SOILS BOUNDARY
	FLOOD PLAIN
	WETLANDS
	WETLAND BUFFER ZONE
	AGRICULTURAL LAND
	SOIL MAP UNIT SYMBOL (SEE SHEET 2 FOR DETAILS)



EROSION CONTROL PLAN PHASE 1	
PROJECT NAME:	RICHMOND
PROJECT NUMBER:	STP-RS 0284(II)
FILE NAME:	z90c092_EC_PL03_I5.dgn
PROJECT LEADER:	D.E.G.
DESIGNED BY:	B.T.H.
DWG. NO.:	ECP-3
PLOT DATE:	3/16/2011
DRAWN BY:	C.A.K.
CHECKED BY:	D.E.G.
SHEET	15 OF 27

FILE NAME = v:\projects\env\12\22876\ecdd\mstr\ubs (1-5) erosion\z90c092_EC_PL03_I5.dgn
 DATE/TIME = 3/16/2011 10:58:30
 USER = 3066