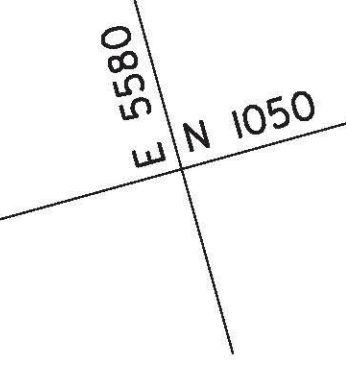
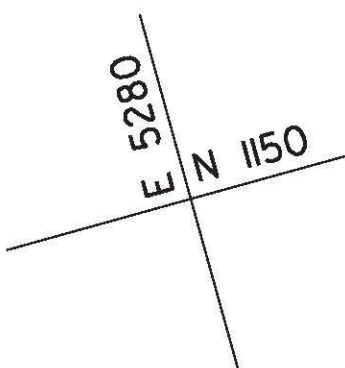
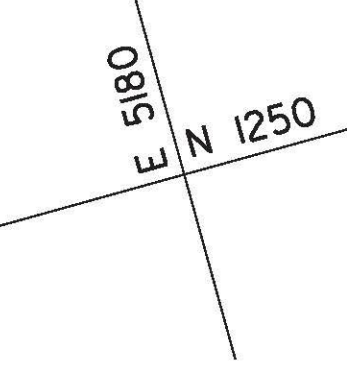
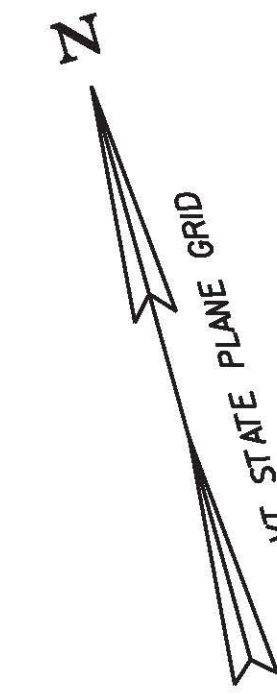
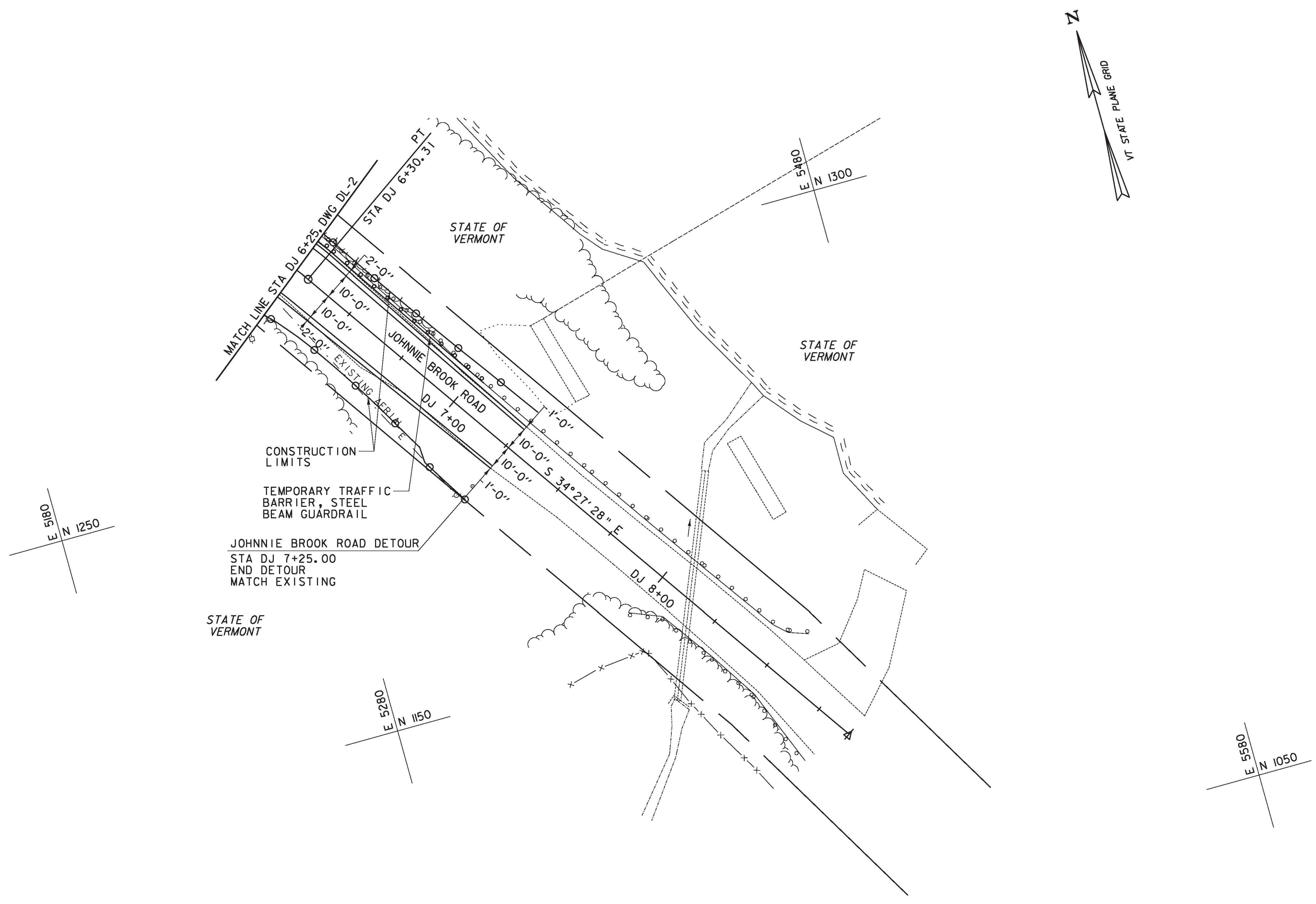
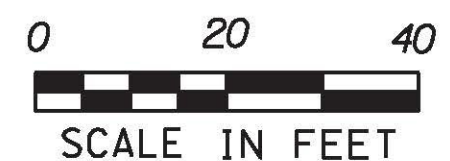


FILE NAME = V:\P\Projects\2010\22076\CAOD\JSTN\MS 01-131\DETOUR\290c092.L05.13.dgn
 DATE/TIME = 6/20/2011
 USER = 3086



CURVE DJ2
 DELTA = 34°00'00"
 D = 71°37'11"
 R = 80.00'
 T = 24.46'
 L = 47.47'
 E = 3.66'



DETOUR LAYOUT SHEET #5

PROJECT NAME: RICHMOND	PLOT DATE: 6/20/2011
PROJECT NUMBER: STP-RS 0284(III)	DRAWN BY: C.A.K.
FILE NAME: z90c092.L05.13.dgn	CHECKED BY: D.E.G.
PROJECT LEADER: D.E.G.	SHEET 8 OF 29
DESIGNED BY: B.T.H.	
DWG. NO.: DL-5	