STATE OF VERMONT
AGENCY OF TRANSPORTATION

PROPOSED IMPROVEMENT
BRIDGE PROJECT
TOWN OF RICHMOND
COUNTY OF CHITTENDEN

U.S. ROUTE 2
BRIDGE NO. 24
WBS 1-13 DETOUR DESIGN

INDEX OF SHEETS

1	TITLE SHEET
2-3	DETOUR TYPICAL SECTION SHEETS TS-1 TO TS-2
4-8	DETOUR LAYOUT SHEETS DL-1 TO DL-5
9-14	PROFILE SHEETS PR-1 TO PR-6
15-19	SIGNING & STRIPING PLAN SHEETS SSP-1 TO SSP-5
20-29	CROSS SECTIONS XS-1 TO XS-10

VAOT STANDARDS

A-76	03-03-03
B-71	07-08-05
D-4	08-13-07
E-100	01-02-04
E-101	05-30-03
E-102	06-30-03
E-102A	05-01-04
E-107	06-30-03
E-107A	06-08-09
E-121	08-08-95
E-138	05-30-08
E-160	05-20-99
E-161	08-18-95
E-193	08-18-95
G-1	01-03-00

PROJECT LOCATION: BEGINNING ON U.S. ROUTE 2 APPROXIMATELY 0.568 MILE EASTERLY OF THE WILLISTON/RICHMOND TOWN LINE AND EXTENDING EASTERLY 0.331 MILE (1,750 FEET).

PROJECT DESCRIPTION: PROJECT CONSISTS OF REHABILITATING AND WIDENING EXISTING TRUSS BRIDGE NO. 24 OVER THE WINOOSKI RIVER. PLACEMENT OF A NEW PRECAST CONCRETE BOX WITH RELATED ROADWAY WORK AND INCIDENTAL ITEMS.

LENGTH OF STRUCTURE: 356.00 FEET
LENGTH OF ROADWAY: 1,394.00 FEET
LENGTH OF PROJECT: 1,750.00 FEET

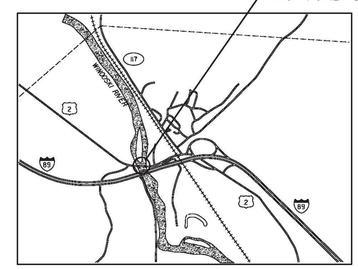

PROJECT LOCATION
RICHMOND STP-RS 0284(11)

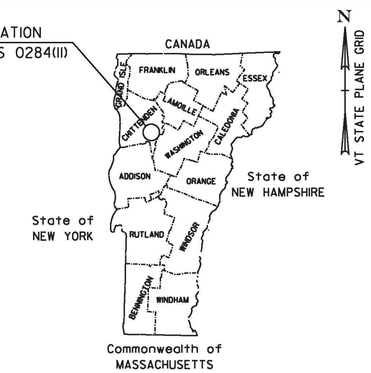

N
VT STATE PLANE GRID

TRAFFIC DATA

2007	ADT	=	4000
2027	ADT	=	5300
2027	ADTT	=	340
2027	DHV	=	600
	T	=	4%
	D	=	64%
	V	=	40 MPH

2007 ~ 2027 CUM. ESALS = 1,101,000
2007 ~ 2047 CUM. ESALS = 2,787,000
MAJOR COLLECTOR

RECORD PLANS

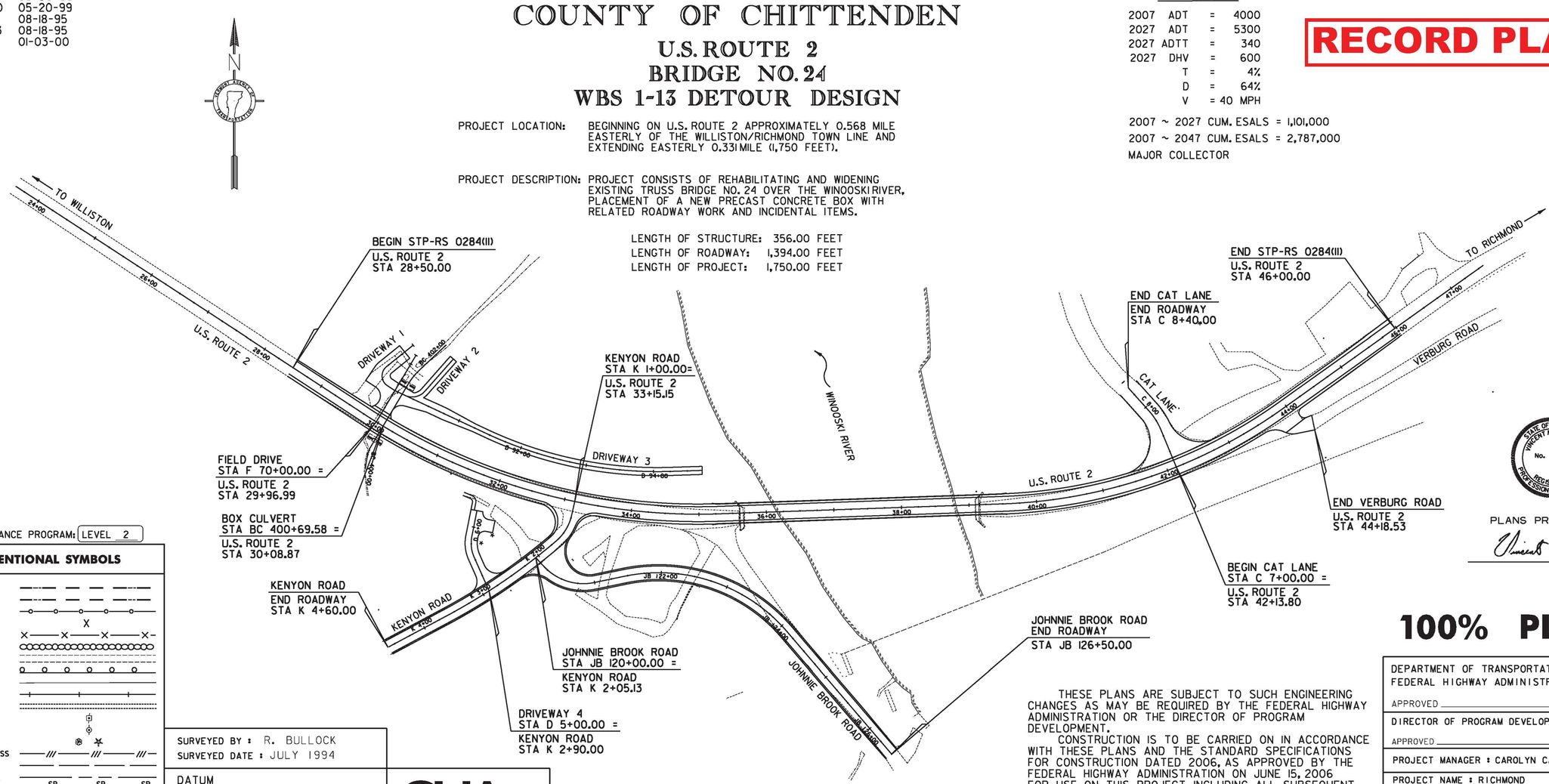

QUALITY ASSURANCE PROGRAM: LEVEL 2

CONVENTIONAL SYMBOLS

COUNTY LINE
TOWN LINE
LIMITS OF ACCESS
POINT OF ACCESS
FENCE LINE
STONE WALL
TRAVELED WAY
GUARD RAIL
RAILROAD
SURVEY LINE
CULVERT
POWER POLE
TELEPHONE POLE
TREES
CONTROL OF ACCESS
PROPERTY LINE
R.O.W. TAKING LINE
SLOPE RIGHTS (SR)
TOP OF CUT
TOE OF SLOPE

SURVEYED BY : R. BULLOCK
SURVEYED DATE : JULY 1994

DATUM
VERTICAL NAVD 88
HORIZONTAL NAD 83

CHA

THESE PLANS ARE SUBJECT TO SUCH ENGINEERING CHANGES AS MAY BE REQUIRED BY THE FEDERAL HIGHWAY ADMINISTRATION OR THE DIRECTOR OF PROGRAM DEVELOPMENT.

CONSTRUCTION IS TO BE CARRIED ON IN ACCORDANCE WITH THESE PLANS AND THE STANDARD SPECIFICATIONS FOR CONSTRUCTION DATED 2006, AS APPROVED BY THE FEDERAL HIGHWAY ADMINISTRATION ON JUNE 15, 2006 FOR USE ON THIS PROJECT, INCLUDING ALL SUBSEQUENT REVISIONS AND SUCH REVISED SPECIFICATIONS AND SPECIAL PROVISIONS AS ARE INCORPORATED IN THESE PLANS.

STATE OF VERMONT
VINCENT N. CAMPISI
No. 9303
REGISTERED PROFESSIONAL ENGINEER

PLANS PREPARED BY
Vincent N. Campisi

100% PLANS

DEPARTMENT OF TRANSPORTATION
FEDERAL HIGHWAY ADMINISTRATOR
APPROVED _____ DATE _____

DIRECTOR OF PROGRAM DEVELOPMENT
APPROVED _____ DATE _____

PROJECT MANAGER : CAROLYN CARLSON

PROJECT NAME : RICHMOND

PROJECT NUMBER : STP-RS 0284(11)

SHEET 1 OF 29 SHEETS

FILE NAME = V:\Projects\ANY\K2\22076\CADD_MSTN\WBS (1-13) DETOUR\298a092_cov_13.dgn
DATE/TIME = 5/17/2011
USER = 3806