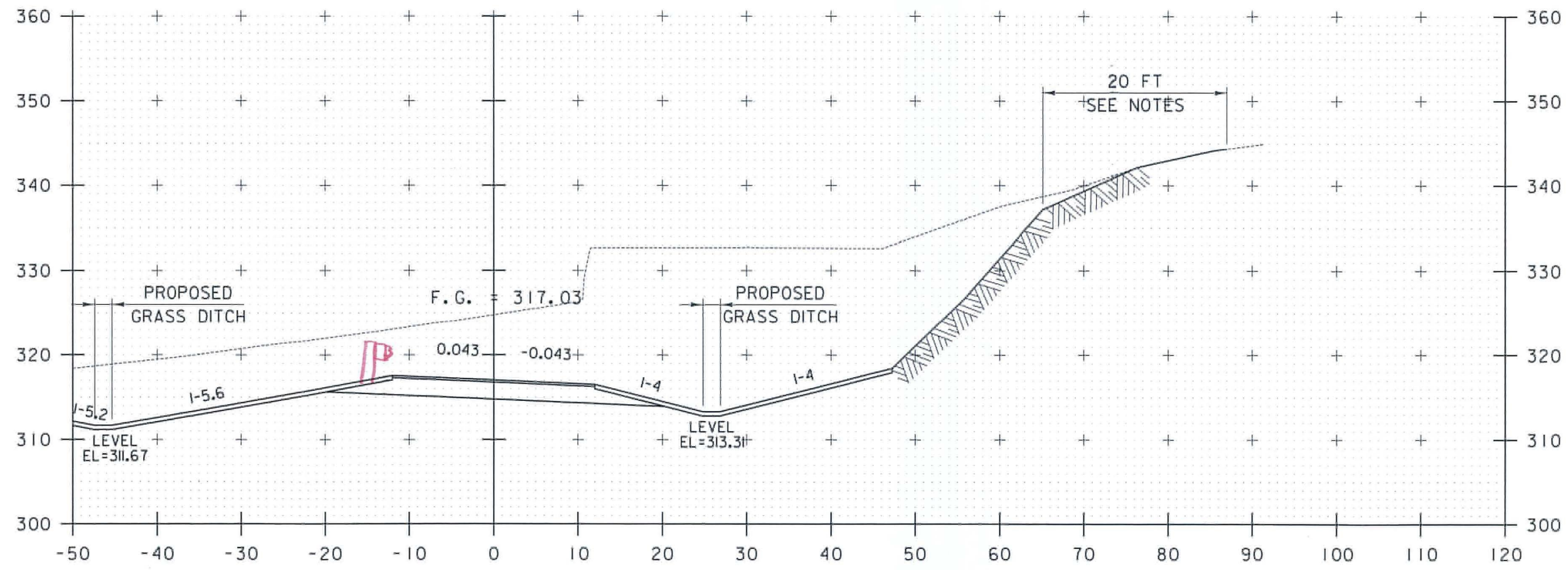
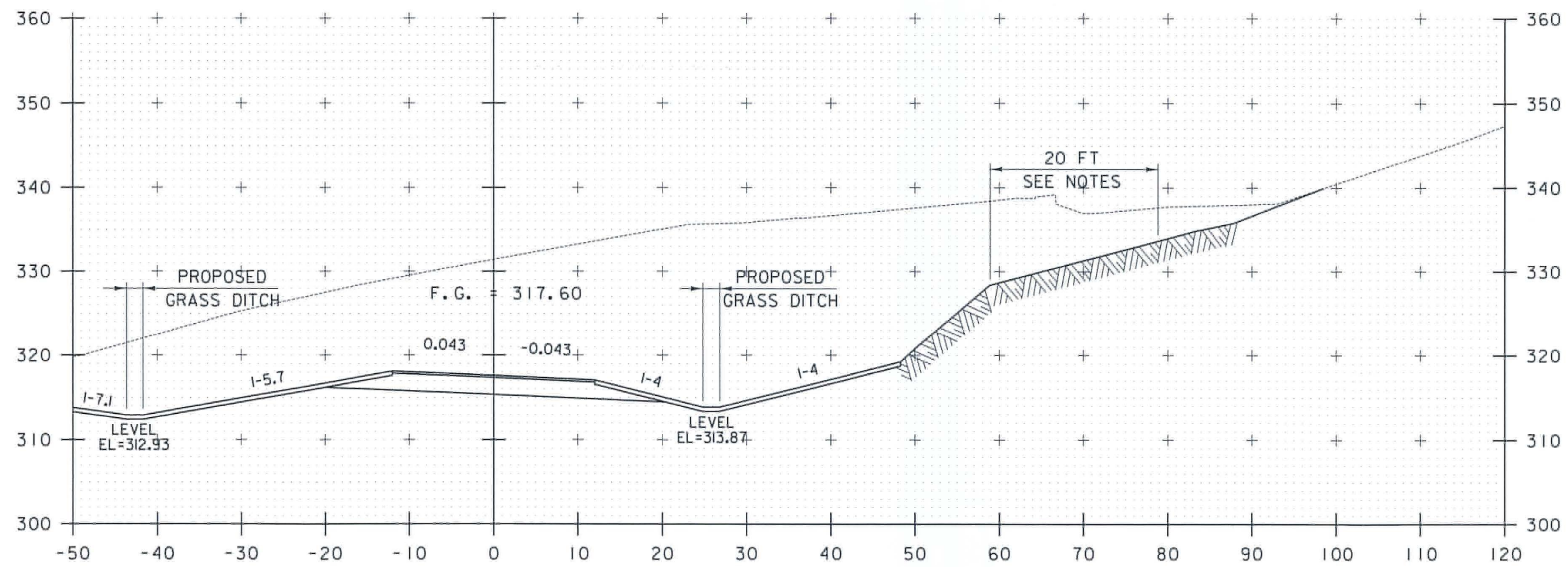


FILE NAME: v:\projects\enrj\4222075\cadd\mstr\wbs (1-14) roadway design\z90c092_xsections_johnnybrook_14.dgn
 DATE/TIME: 8/25/2011 10:58:38 AM
 USER: J.SANTACRUZ



JB 122+50



JB 122+00


NOTES:

1. REMOVE VEGETATION AND SOIL IN AN APPROXIMATELY 20 FOOT WIDE ZONE FROM THE TOP EDGE OF THE EXPOSED ROCK FACE.
2. BLEND SOIL CUT SLOPE INTO THE EXISTING SLOPE AT A SLOPE NO STEEPER THAN 1-2.
3. SCALE THE EXPOSED ROCK SURFACE TO REMOVE LOOSE AND WEATHERED PIECES OF ROCK, INCLUDING WITHIN THE 20 FOOT ZONE CLEARED OF VEGETATION AND SOIL OVERBURDEN.

X	Reviewed	Parish As Corrected
—	Rejected	Revise and Resubmit

This review is only for general conformance with the design contract and the information given in the Construction Documents. Corrections or comments made on the shop drawings during the review do not relieve the Contractor from compliance with the requirements of the Plans and Specifications. Review of a specific item shall not constitute review of an assembly of which an item is a component. The Contractor is responsible for dimensions to be confirmed and corrected at the job site, information that pertains solely to the fabrication process or to the means, methods, techniques, sequences and procedures of construction, coordination of the Work with that of other trades and performing all Work in a safe and satisfactory manner.

Date: August 31, 2011
 J. Santacruz



CROSS SECTIONS SHEET #19	PROJECT NAME: RICHMOND	PLOT DATE: 8/25/2011
	PROJECT NUMBER: STP-RS 0284(II)	DRAWN BY: C.A.K.
	FILE NAME: z90c092_XSL14.dgn	CHECKED BY: D.E.G.
	DESIGNED BY: B.T.H.	SHEET 41 OF 46
	DWG. NO.: XS-19	