CONTRACTOR: HARRISON & BURROWES BRIDGE CONTRACTORS, INC.
RESIDENT ENGINEER: JOSEPH DEPAOLIS
BEGIN PROJECT DATE: JANUARY 6, 2011
PROJECT COMPLETION DATE: SEPTEMBER 25, 2013
RECORD PLAN DOCUMENTATION BY: JOSEPH DEPAOLIS

STATE OF VERMONT
AGENCY OF TRANSPORTATION

PROPOSED IMPROVEMENT
BRIDGE PROJECT
TOWN OF RICHMOND
COUNTY OF CHITTENDEN
U.S. ROUTE 2
BRIDGE NO. 24
AS BUILT RECORD PLANS

INDEX OF DRAWINGS

DESIGN DRAWINGS

COVER SHEET	1
WBS 1-14	2-47
WBS 1-17	48-54
WBS 1-13	55-83
WBS 1-5	84-110
WBS 1-18	111-121
WBS 1-19	122-132
WBS 1-11	133-137
WBS 1-15	138-154
WBS 2-2	155-167
WBS 2-7	168-220
WBS 2-1	221-223
WBS 1-16	224-277

SHOP DRAWINGS

ABUTMENT REINFORCEMENT	278-282
BRIDGE DECK	283-287
BEARINGS	288-291
BRIDGE RAIL	292-297
CULVERT	298-302
WABO-FLEX JOINT	303-306
STRUCTURAL STEEL	307-450
CONCRETE HEAD WALL	451
WBS 3-2 (SEPTIC SYSTEM)	452-455
PAINT CONTAINMENT SYSTEM	456-483

PROJECT LOCATION: BEGINNING ON U.S. ROUTE 2 APPROXIMATELY 0.568 MILE EASTERLY OF THE WILLISTON/RICHMOND TOWN LINE AND EXTENDING EASTERLY 0.316 MILE (1,670 FEET).

PROJECT DESCRIPTION: PROJECT CONSISTS OF REHABILITATING AND WIDENING EXISTING TRUSS BRIDGE NO. 24 OVER THE WINOOSKI RIVER, PLACEMENT OF A NEW PRECAST CONCRETE BOX WITH RELATED ROADWAY WORK AND INCIDENTAL ITEMS.

LENGTH OF STRUCTURE: 356.00 FEET
LENGTH OF ROADWAY: 1,394.00 FEET
LENGTH OF PROJECT: 1,750.00 FEET

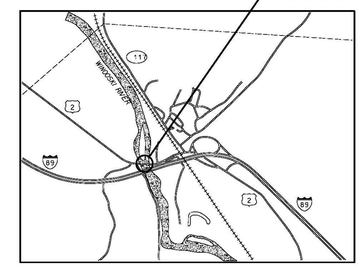

PROJECT LOCATION
RICHMOND STP-RS 0284(11)

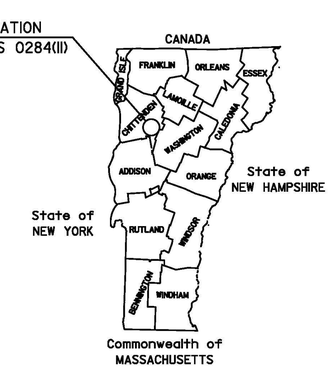

N
VT STATE PLANE GRID

TRAFFIC DATA

2007	ADT	=	4000
2027	ADT	=	5300
2027	ADTT	=	340
2027	DHV	=	600
	T	=	4%
	D	=	64%
	V	=	40 MPH

2007 ~ 2027 CUM. ESALS = 1,101,000
2007 ~ 2047 CUM. ESALS = 2,787,000
MAJOR COLLECTOR

BITUMINOUS CONCRETE PAVEMENT SUPERPAVE MIXTURE DESIGN CRITERIA	
DESIGN LANE / DESIGN LIFE ESAL	1,393,500
DESIGN NUMBER OF GYRATIONS	75
PERFORMANCE GRADED ASPHALT BINDER	PG 58-34

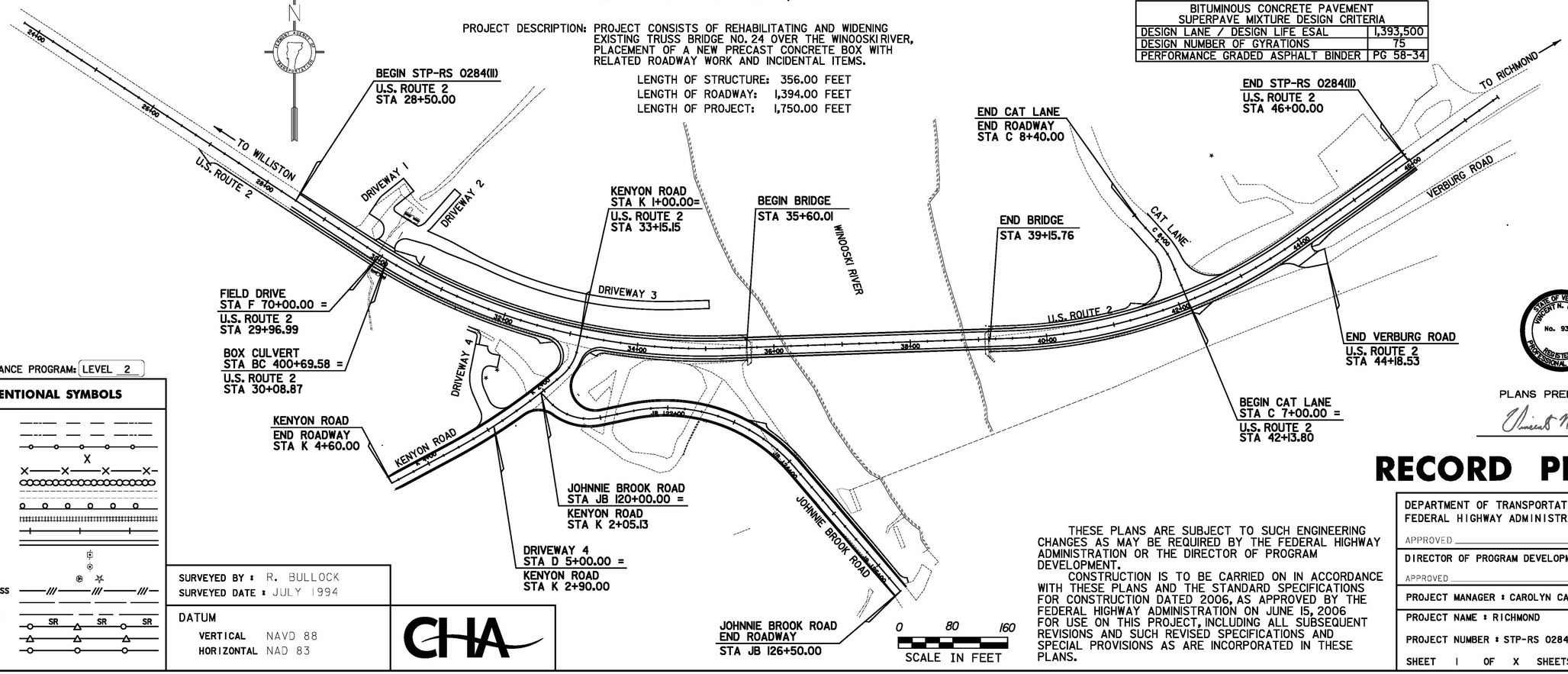

QUALITY ASSURANCE PROGRAM: LEVEL 2

CONVENTIONAL SYMBOLS

COUNTY LINE
TOWN LINE
LIMITS OF ACCESS
POINT OF ACCESS
FENCE LINE
STONE WALL
TRAVELED WAY
GUARD RAIL
RAILROAD
SURVEY LINE
CULVERT
POWER POLE
TELEPHONE POLE
TREES
CONTROL OF ACCESS
PROPERTY LINE
R.O.W. TAKING LINE
SLOPE RIGHTS
TOP OF CUT
TOE OF SLOPE

SURVEYED BY : R. BULLOCK
SURVEYED DATE : JULY 1994

DATUM
VERTICAL NAVD 88
HORIZONTAL NAD 83

CHA

STATE OF VERMONT
VINCENT N. CARPOLI
No. 9303
REGISTERED PROFESSIONAL ENGINEER

PLANS PREPARED BY

RECORD PLANS

THESE PLANS ARE SUBJECT TO SUCH ENGINEERING CHANGES AS MAY BE REQUIRED BY THE FEDERAL HIGHWAY ADMINISTRATION OR THE DIRECTOR OF PROGRAM DEVELOPMENT.

CONSTRUCTION IS TO BE CARRIED ON IN ACCORDANCE WITH THESE PLANS AND THE STANDARD SPECIFICATIONS FOR CONSTRUCTION DATED 2006, AS APPROVED BY THE FEDERAL HIGHWAY ADMINISTRATION ON JUNE 15, 2006 FOR USE ON THIS PROJECT, INCLUDING ALL SUBSEQUENT REVISIONS AND SUCH REVISED SPECIFICATIONS AND SPECIAL PROVISIONS AS ARE INCORPORATED IN THESE PLANS.

DEPARTMENT OF TRANSPORTATION
FEDERAL HIGHWAY ADMINISTRATOR
APPROVED _____ DATE _____

DIRECTOR OF PROGRAM DEVELOPMENT
APPROVED _____ DATE _____

PROJECT MANAGER : CAROLYN CARLSON

PROJECT NAME : RICHMOND

PROJECT NUMBER : STP-RS 0284(11)

SHEET 1 OF X SHEETS

FILE NAME = V:\Projects\ANY\K22976\CADD_MSTN\Submissions\AS-BUILT PLAN SET\218-3.8 - As-Built and Record Documents\As-Built Cadd Drawings\k9b0892_cov_AS-BUILT.dgn
DATE/TIME = 6/26/2014
USER = 3886