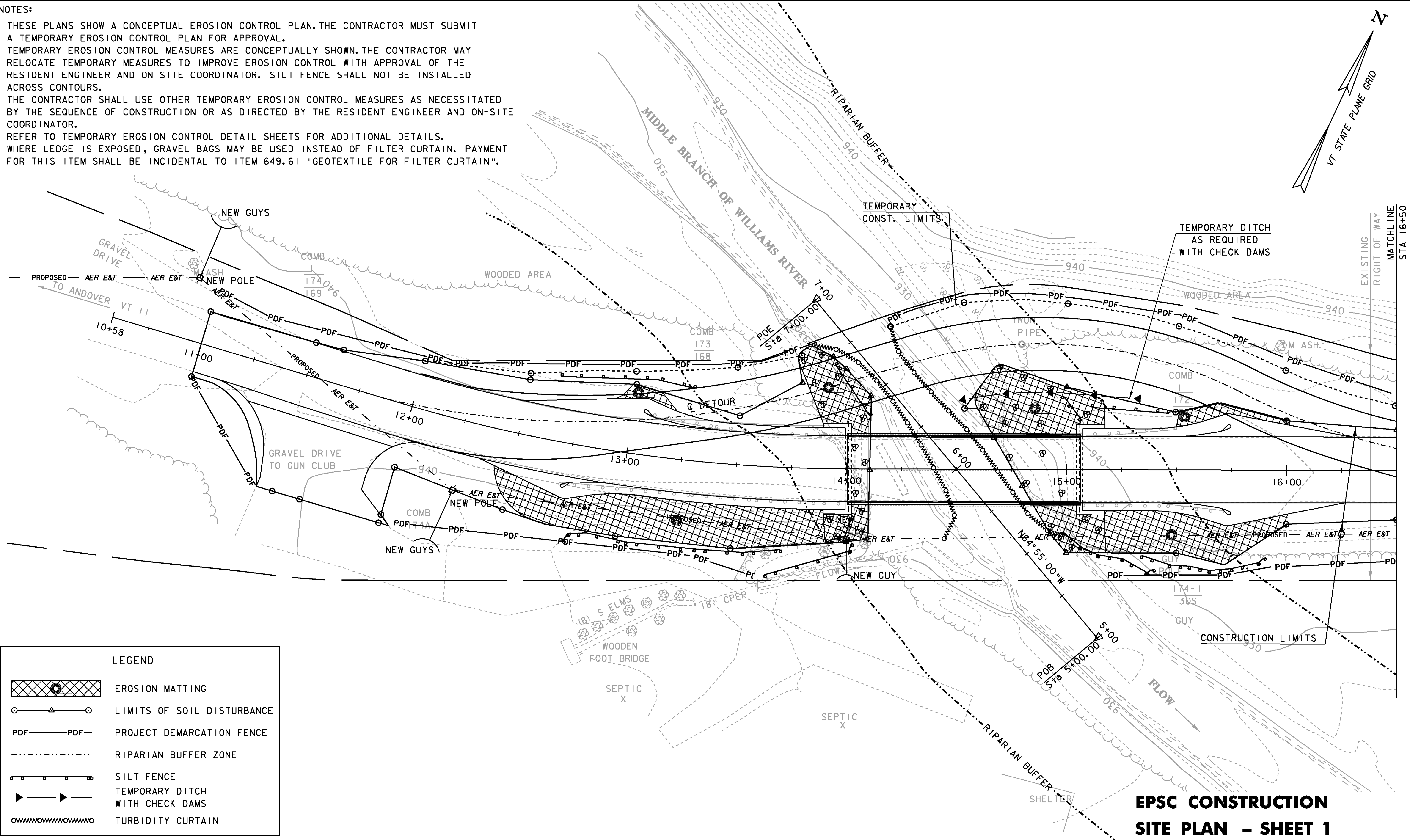
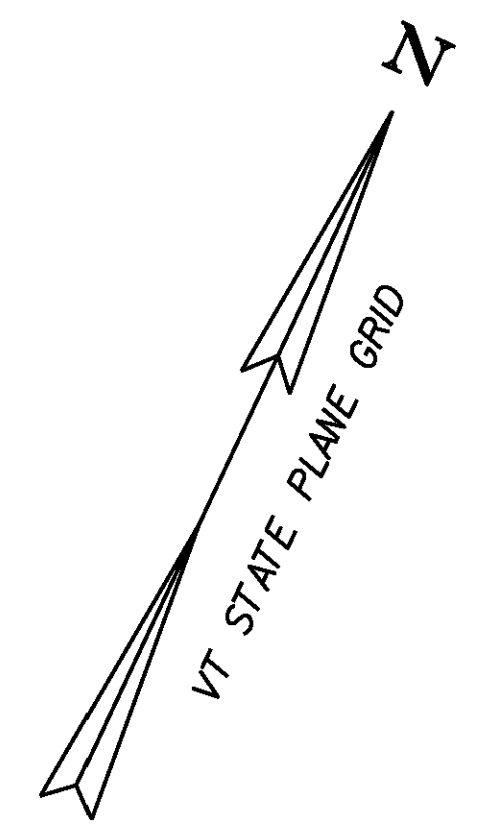
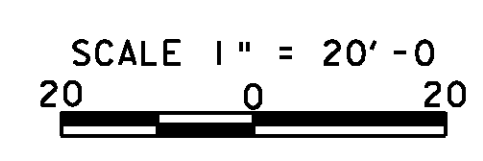


- NOTES:
1. THESE PLANS SHOW A CONCEPTUAL EROSION CONTROL PLAN. THE CONTRACTOR MUST SUBMIT A TEMPORARY EROSION CONTROL PLAN FOR APPROVAL.
  2. TEMPORARY EROSION CONTROL MEASURES ARE CONCEPTUALLY SHOWN. THE CONTRACTOR MAY RELOCATE TEMPORARY MEASURES TO IMPROVE EROSION CONTROL WITH APPROVAL OF THE RESIDENT ENGINEER AND ON SITE COORDINATOR. SILT FENCE SHALL NOT BE INSTALLED ACROSS CONTOURS.
  3. THE CONTRACTOR SHALL USE OTHER TEMPORARY EROSION CONTROL MEASURES AS NECESSITATED BY THE SEQUENCE OF CONSTRUCTION OR AS DIRECTED BY THE RESIDENT ENGINEER AND ON-SITE COORDINATOR.
  4. REFER TO TEMPORARY EROSION CONTROL DETAIL SHEETS FOR ADDITIONAL DETAILS.
  5. WHERE LEDGE IS EXPOSED, GRAVEL BAGS MAY BE USED INSTEAD OF FILTER CURTAIN. PAYMENT FOR THIS ITEM SHALL BE INCIDENTAL TO ITEM 649.61 "GEOTEXTILE FOR FILTER CURTAIN".



LEGEND	
	EROSION MATTING
	LIMITS OF SOIL DISTURBANCE
	PROJECT DEMARCATION FENCE
	RIPARIAN BUFFER ZONE
	SILT FENCE
	TEMPORARY DITCH WITH CHECK DAMS
	TURBIDITY CURTAIN

DATUM	
VERTICAL	NAVD 88
HORIZONTAL	NAD 83 (96)



## EPSC CONSTRUCTION SITE PLAN - SHEET 1

PROJECT: CHESTER	PROJECT NO.: BRF 016-1 (25)
DESIGN FILE NAME: 88b194/str/s88b194bdr_ero.dgn	PLOT DATE: 16-MAR-2011
IPARM FILE NAME: s88b194ero1.i	DRAWN BY: M. FESSEL
DESIGNED BY: K.M. HIGGINS	CHECKED BY: R.S. YOUNG
SQUAD LEADER: C.P. WILLIAMS	SHEET: 38 OF 50
EPSC CONSTRUCTION SITE PLAN-SHEET 1	