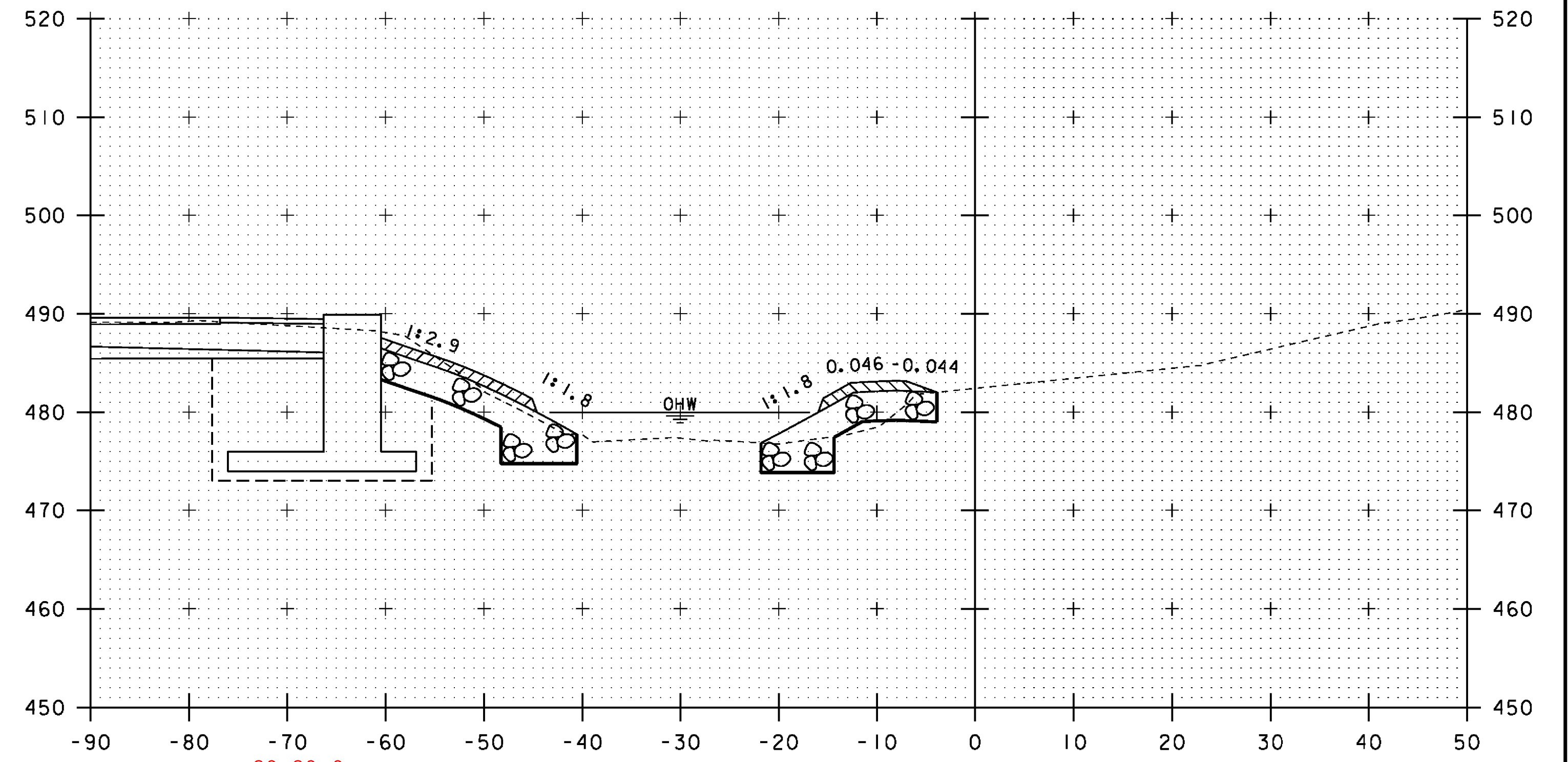


CHANNEL STA 20+00.00 FAR LT  
 BEGIN UNCLASSIFIED CHANNEL EXCAVATION  
 GEOTEXTILE UNDER STONE FILL  
 STONE FILL, TYPE III  
 GRUBBING MATERIAL

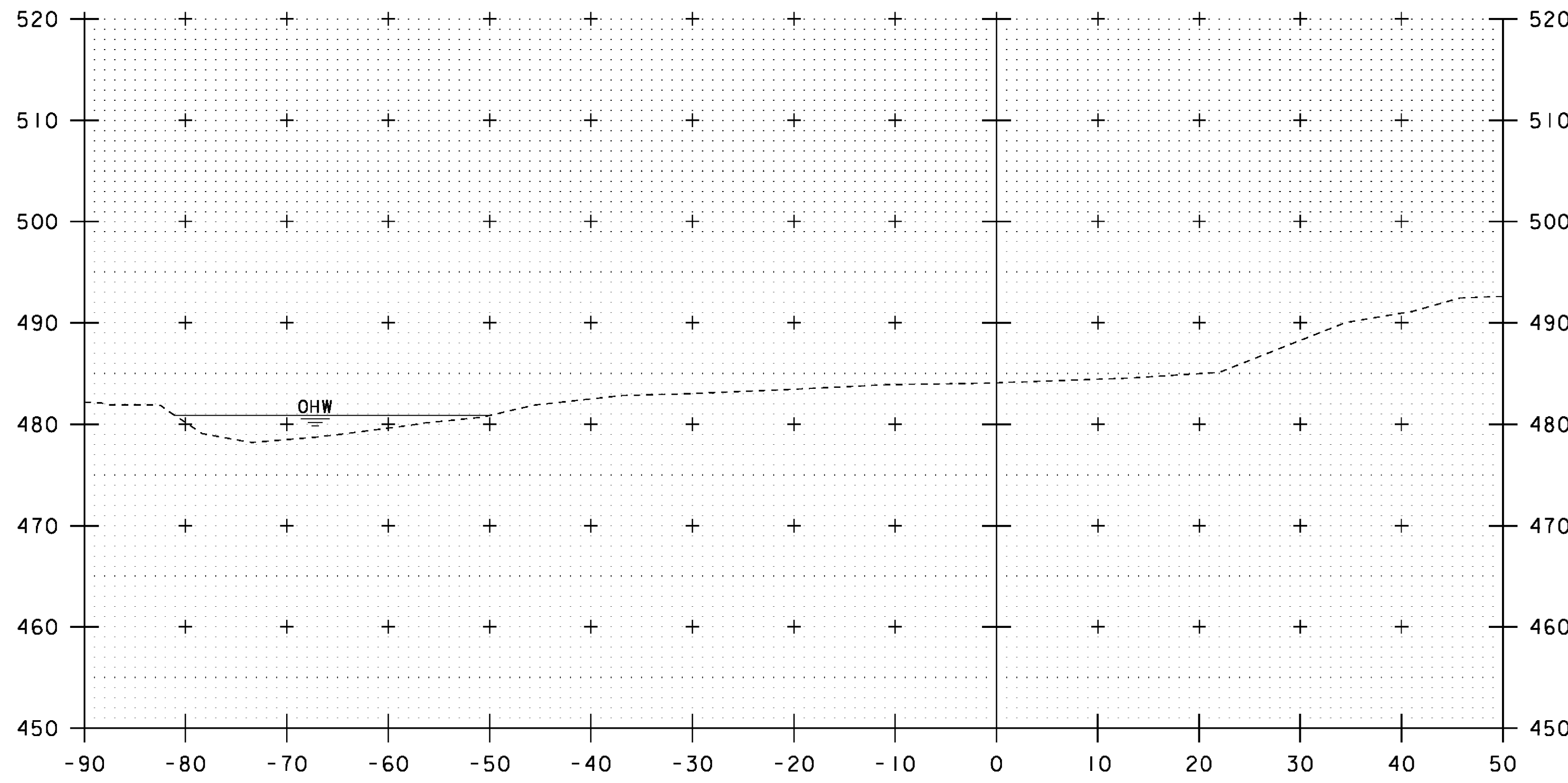
20+10

CHANNEL STA 20+05.0  
 20+07.4 LT  
 BEGIN UNCLASSIFIED CHANNEL EXCAVATION  
 GEOTEXTILE UNDER STONE FILL  
 STONE FILL, TYPE III  
 GRUBBING MATERIAL

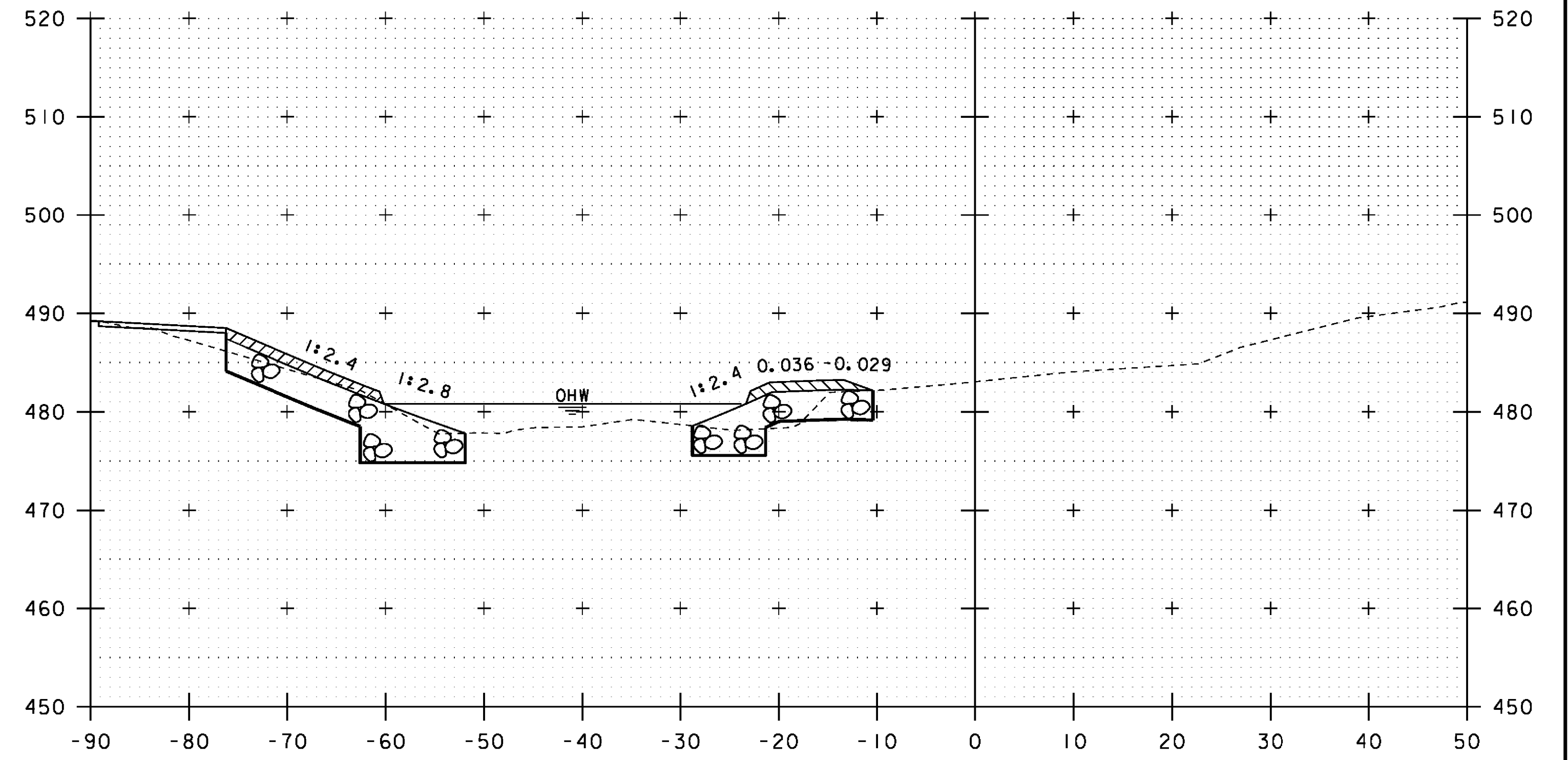


CHANNEL STA 20+20.0  
 20+21.2 FAR LT  
 BEGIN STRUCTURE EXCAVATION  
 GRANULAR BACKFILL FOR STRUCTURES

20+30



20+00



20+20

SCALE: 1" = 10'-0"

STA. 20+00 TO STA. 20+30

PROJECT NAME: JOHNSON	PLOT DATE: 10-JUN-2014
PROJECT NUMBER: BRF 030-2(26)	DRAWN BY: G. ROY
FILE NAME: s88bi93xsl.dgn	CHECKED BY: H. SALLS
PROJECT LEADER: C. CARLSON	SHEET 53 OF 69
DESIGNED BY: H. SALLS	