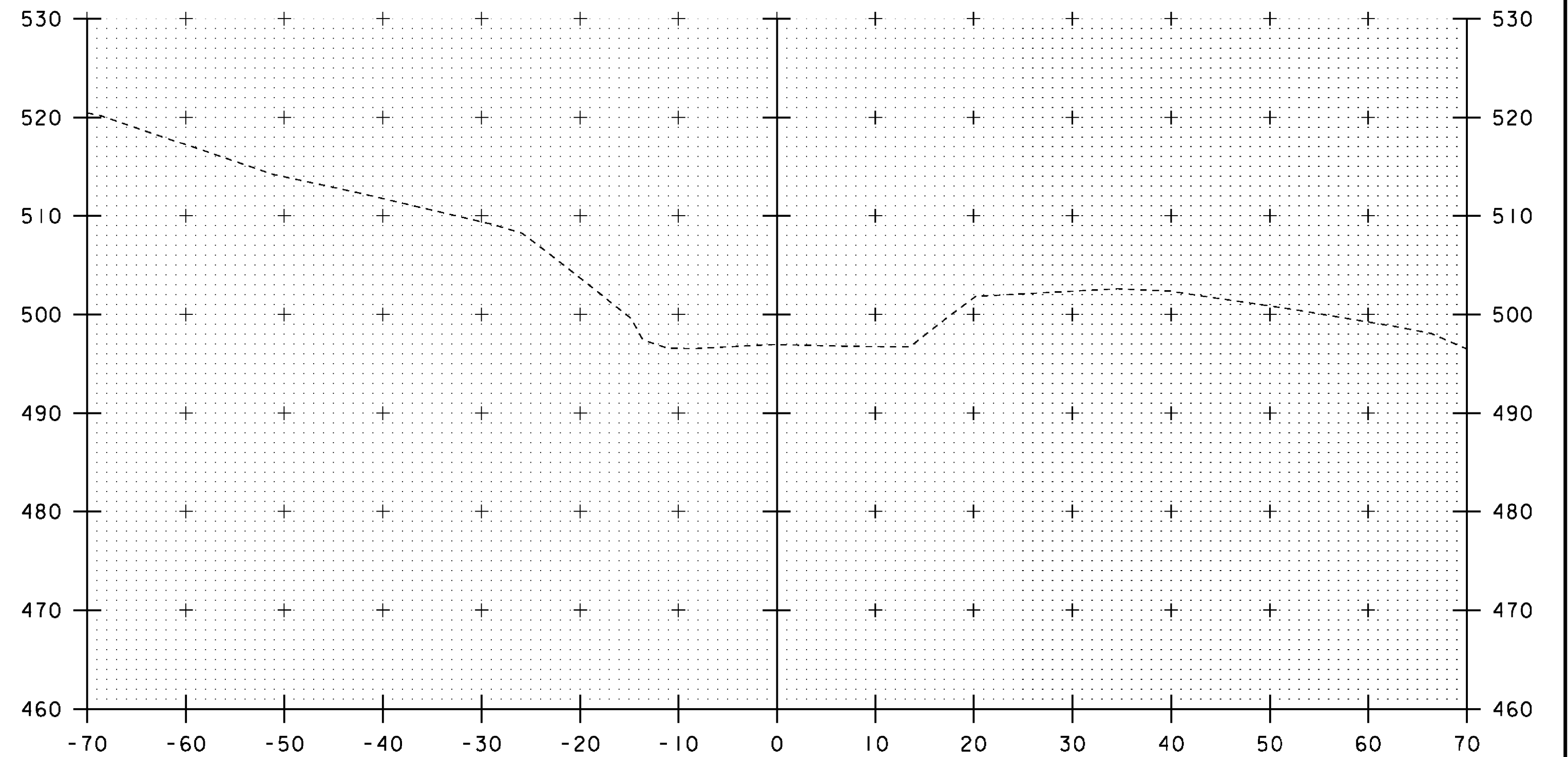


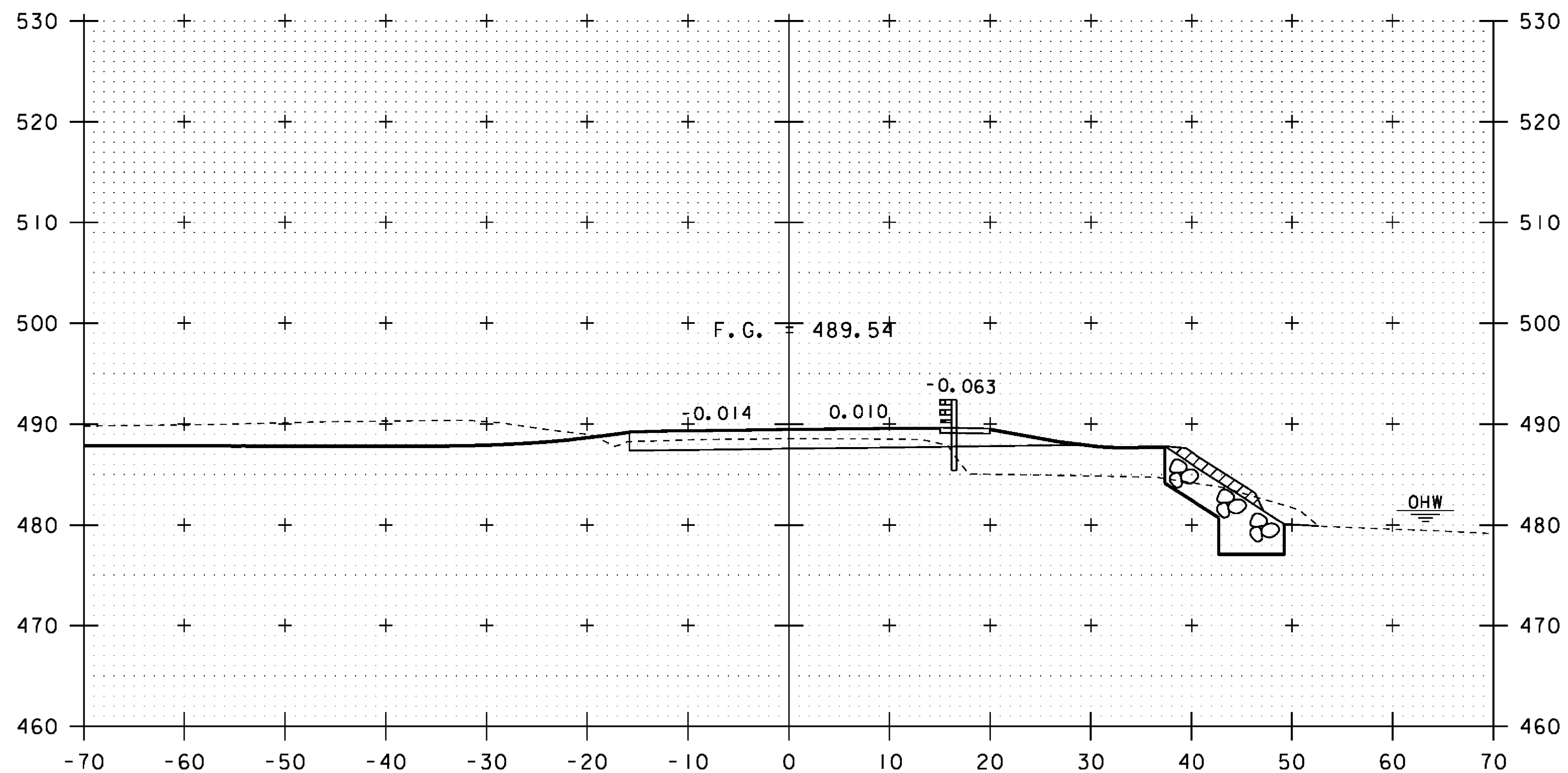
30+25.0
 STA 30+29.2 LT - STA 30+75.0 LT
 CONSTRUCT STONE-LINED DITCH, TYPE I

30+25.0
 STA 30+33.3 LT - STA 30+75.0 LT
 CONSTRUCT STONE FILL, TYPE II BANK SLOPE

30+50

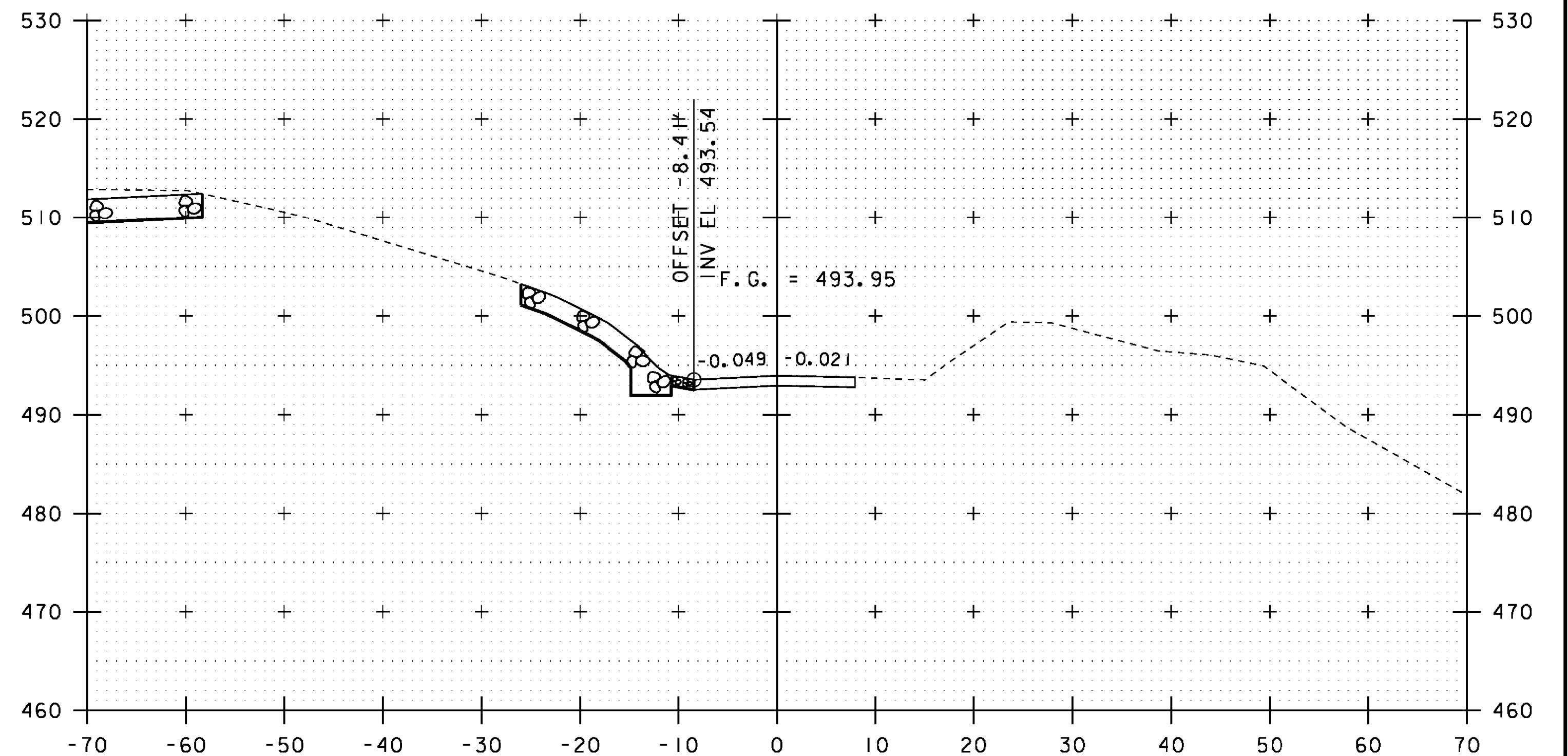


31+00



STA 30+16.00
 BEGIN SIDELINE ROADWAY

30+25



STA 30+75.00
 END SIDELINE ROADWAY
 MATCH EXISTING

30+75

SCALE: 1" = 10'-0"

STA. 30+25 TO STA. 31+00

PROJECT NAME: JOHNSON
 PROJECT NUMBER: BRF 030-2(26)

FILE NAME: s88bi93xsl.dgn
 PROJECT LEADER: C. CARLSON
 DESIGNED BY: H. SALLS
 TH 71 CROSS SECTIONS

PLOT DATE: 10-JUN-2014
 DRAWN BY: G. ROY
 CHECKED BY: H. SALLS
 SHEET 50 OF 69