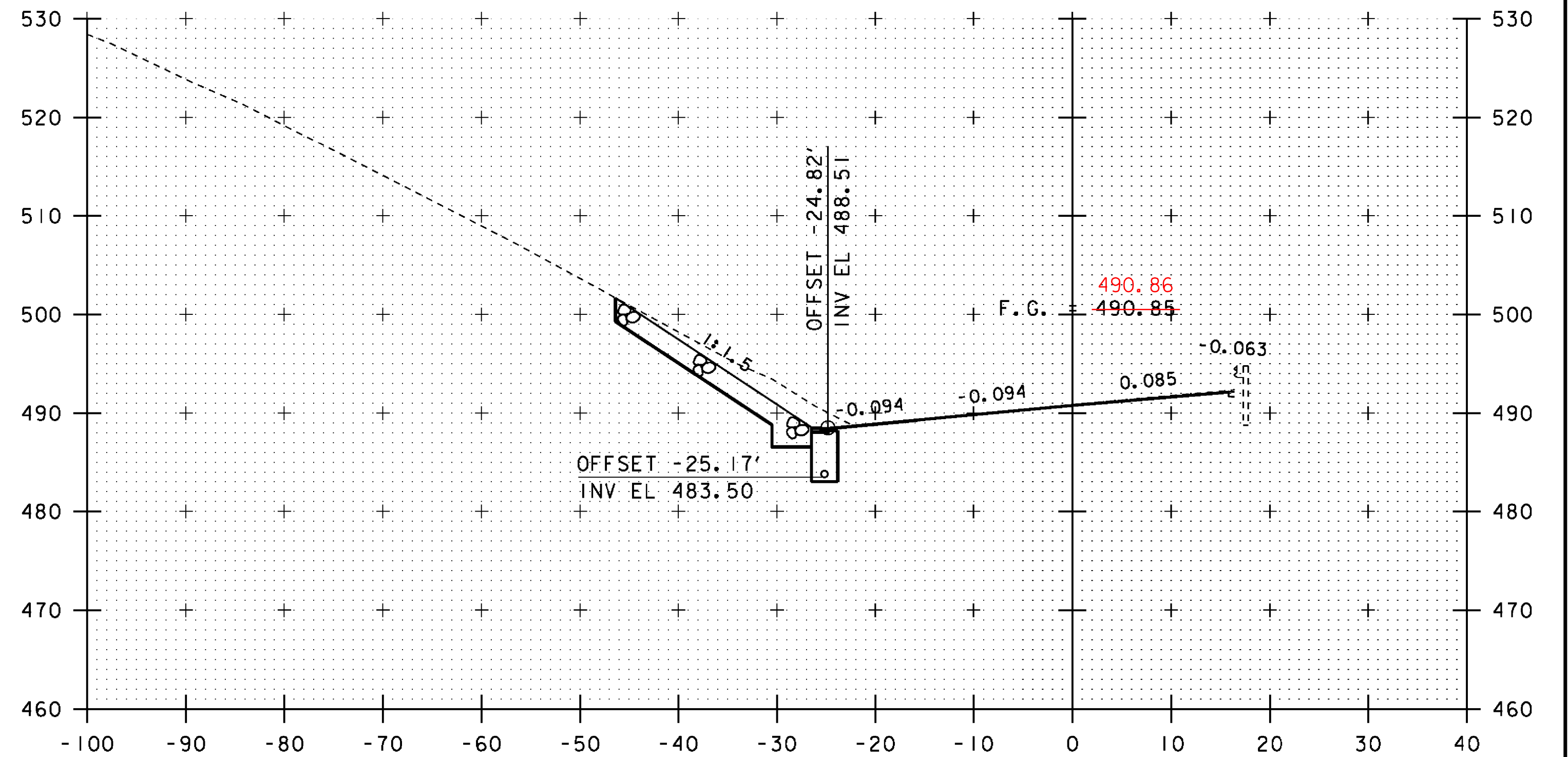
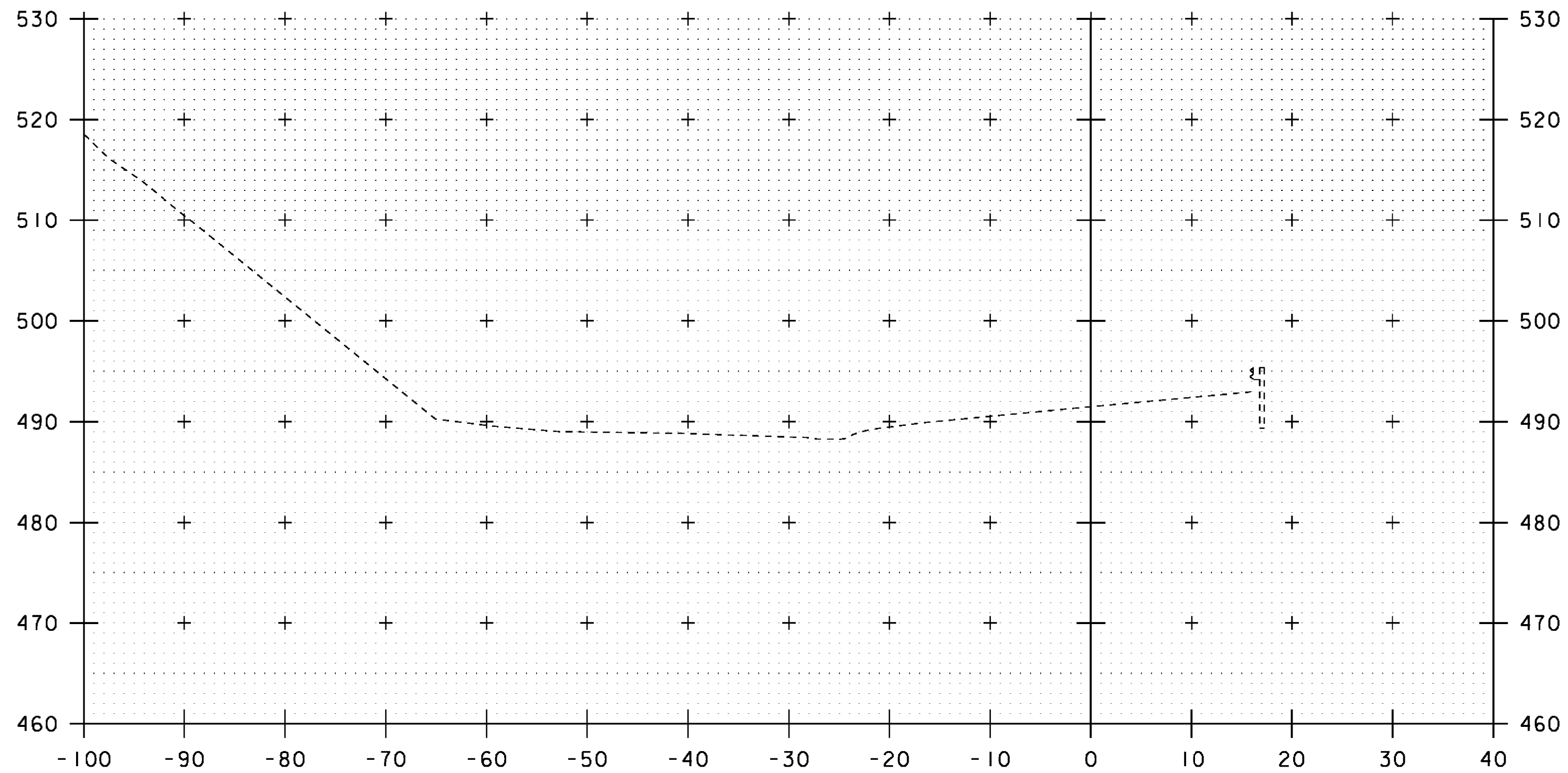


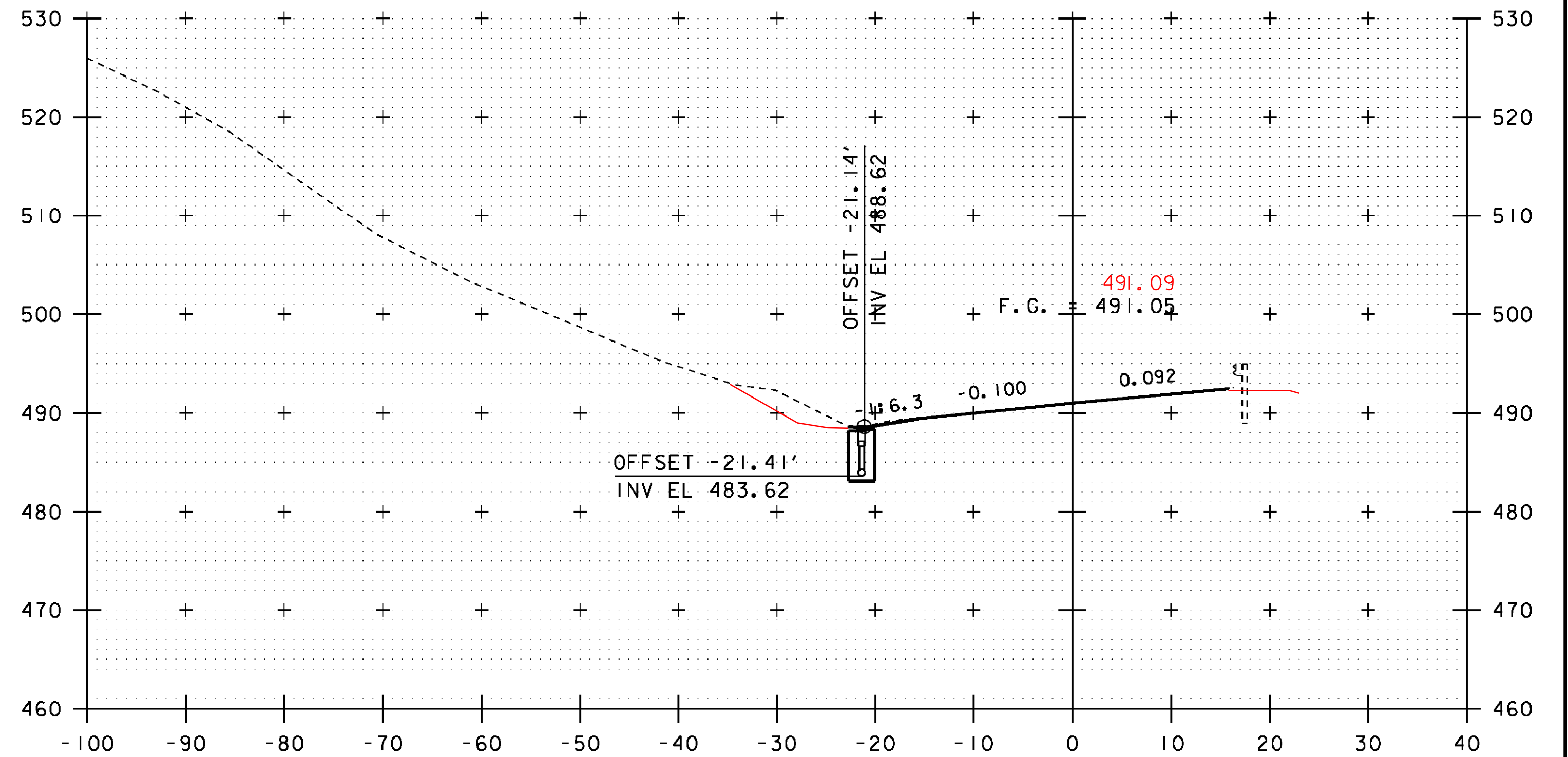
88+75



89+25



88+50



89+00

STA 89+00.0 LT - STA 92+53.0 LT  
CONSTRUCT STONE FILL, TYPE II BANK SLOPE

STA 89+00.0 LT - STA 92+53.0 LT  
CONSTRUCT GRASS-LINED DITCH

STA 89+00.0 LT - STA 92+58.0 LT  
NEW 8 INCH UNDERDRAIN PIPE W/  
UNDERDRAIN FLUSHING BASIN AND  
YIELDING MARKER POST AT INLET

SCALE: 1" = 10'-0"



STA. 88+50 TO STA. 89+25

STA 89+00.00  
BEGIN APPROACH  
MATCH EXISTING

PROJECT NAME: JOHNSON	PLOT DATE: 10-JUN-2014
PROJECT NUMBER: BRF 030-2(26)	DRAWN BY: G. ROY
FILE NAME: s88bi93xsl.dgn	CHECKED BY: H. SALLS
PROJECT LEADER: C. CARLSON	SHEET 42 OF 69
DESIGNED BY: H. SALLS	
VT 15 CROSS SECTIONS (I)	