

STATE OF VERMONT AGENCY OF TRANSPORTATION



PROPOSED IMPROVEMENT BRIDGE PROJECT

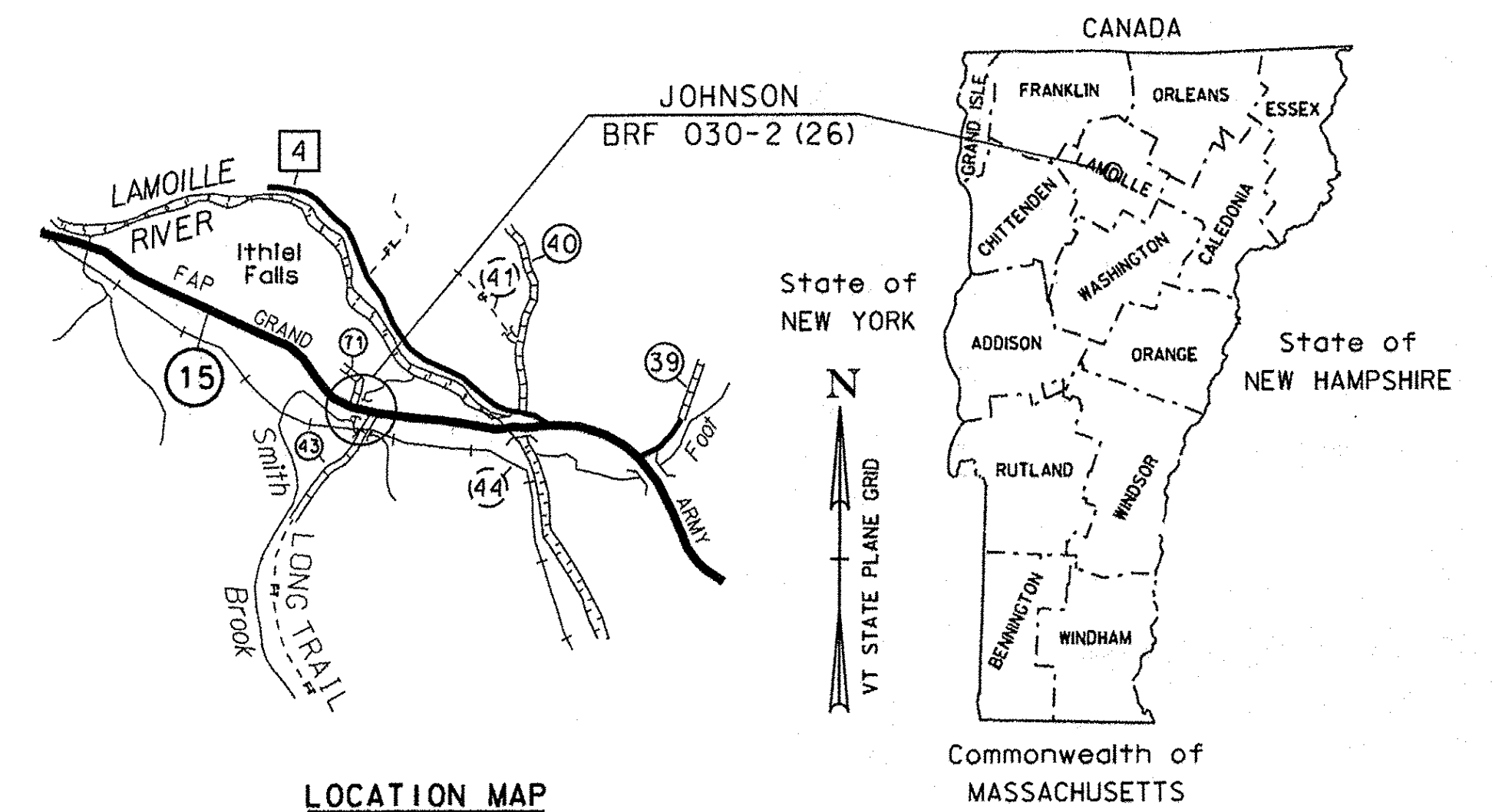
TOWN OF JOHNSON
COUNTY OF LAMOILLE

ROUTE NO : VT 15 (MINOR ARTERIAL) BRIDGE NO : 32

PROJECT LOCATION : BEGINNING AT A POINT ON VT. ROUTE 15, APPROXIMATELY 1.75 MILES EASTERLY OF THE CAMBRIDGE/JOHNSON TOWN LINE, AND EXTENDING 0.057 MILES EASTERLY.

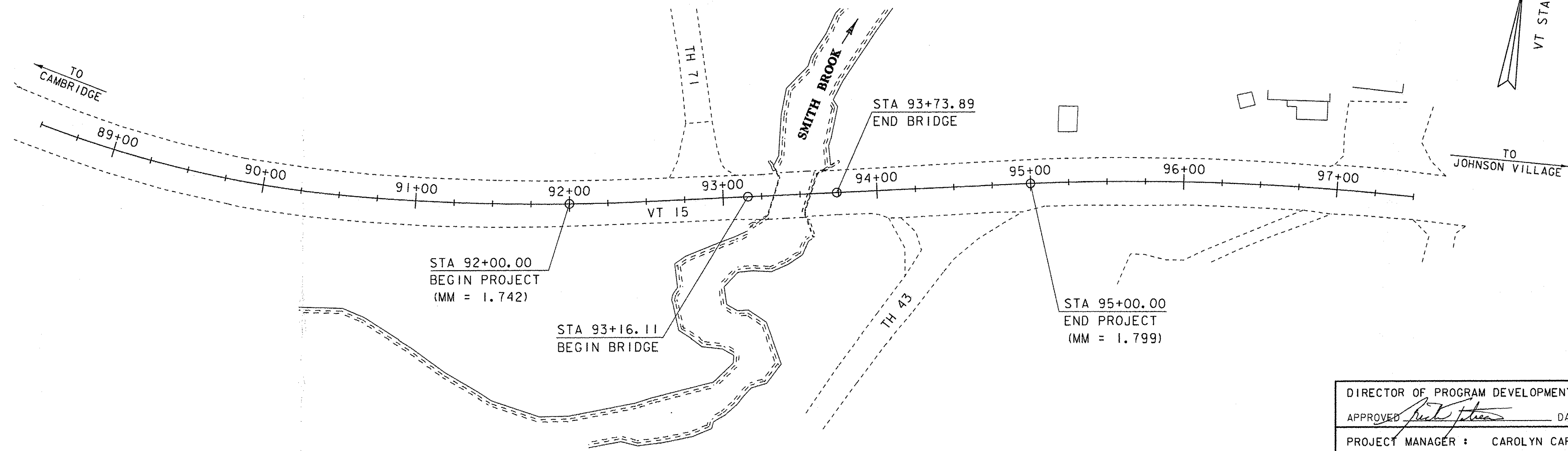
PROJECT DESCRIPTION : REPLACEMENT OF EXISTING BRIDGE ALONG WITH RELATED APPROACH ROADWAY AND CHANNEL WORK.

LENGTH OF STRUCTURE : 57.78 FEET
LENGTH OF ROADWAY : 242.22 FEET
LENGTH OF PROJECT : 300.00 FEET



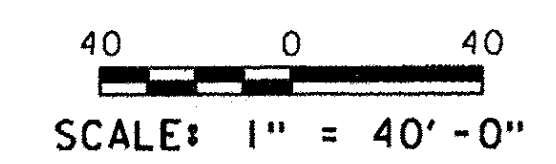
LOCATION MAP

RECORD PLANS	
CONTRACTOR:	A.L. ST. ONGE CONTRACTOR, INC. - MONTGOMERY, VT.
RESIDENT ENGINEER:	JEFF COTA
CONSTRUCTION BEGAN:	OCTOBER 20, 2014
CONSTRUCTION COMPLETE:	AUGUST 26, 2015
RECORD PLANS BY:	JEFF COTA & KEVIN KING
I HEREBY CERTIFY THAT ALL THE CONSTRUCTION REQUIRED BY THIS SET OF DRAWINGS HAS BEEN ACCOMPLISHED AS INDICATED HEREIN.	
BY	RESIDENT ENGINEER
DATE	7/11/16
NOTE: Any further information concerning final quantities, amounts or other details relative to this project may be found at Central Files in the electronic archives.	



THESE PLANS ARE SUBJECT TO SUCH ENGINEERING CHANGES AS MAY BE REQUIRED BY THE FEDERAL HIGHWAY ADMINISTRATION OR THE DIRECTOR OF PROGRAM DEVELOPMENT.
CONSTRUCTION IS TO BE CARRIED ON IN ACCORDANCE WITH THESE PLANS AND THE STANDARD SPECIFICATIONS FOR CONSTRUCTION DATED 2011, AS APPROVED BY THE FEDERAL HIGHWAY ADMINISTRATION ON JULY 20, 2011 FOR USE ON THIS PROJECT, INCLUDING ALL SUBSEQUENT REVISIONS AND SUCH REVISED SPECIFICATIONS AND SPECIAL PROVISIONS AS ARE INCORPORATED IN THESE PLANS.

QUALITY ASSURANCE PROGRAM : LEVEL 2	
SURVEYED BY :	R. GILMAN
SURVEYED DATE :	10/28/09
DATUM	
VERTICAL	NAVD88
HORIZONTAL	NAD83 (96)



DIRECTOR OF PROGRAM DEVELOPMENT	
APPROVED	DATE 6-11-14
PROJECT MANAGER :	CAROLYN CARLSON, P.E.
PROJECT NAME :	JOHNSON
PROJECT NUMBER :	BRF 030-2 (26)
SHEET 1	OF 69 SHEETS