

INDEX OF SHEETS

1.	TITLE SHEET	
2.	QUANTITY SHEET	
3-12.	GRANVILLE	HMA 2860
13-22.	HANCOCK-GRANVILLE	HMA 2823
23-32.	ROCHESTER-HANCOCK	HMA 2828

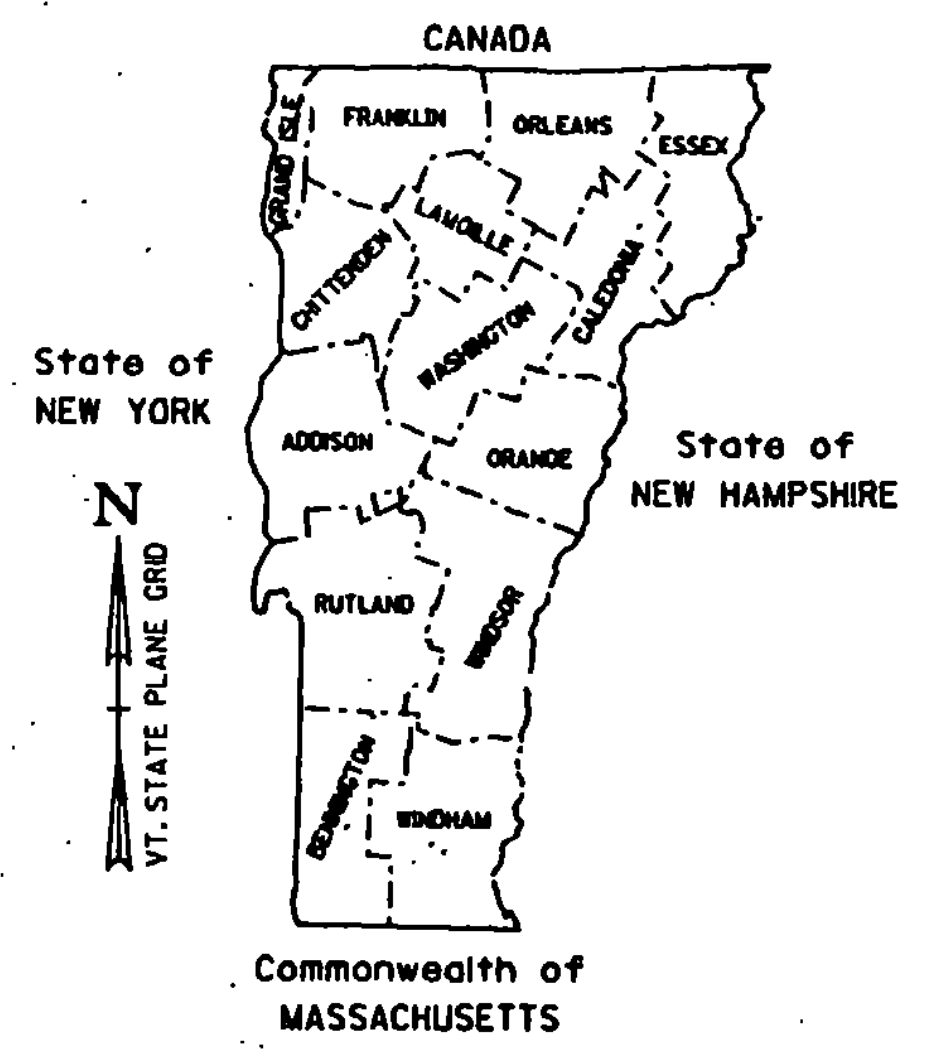
STANDARDS

33.	E-2	APPROACH SIGNS, ROAD CONSTRUCTION	2-3-86R
34.	E-6	CONSTRUCTION SIGNS, ON PROJECT	2-3-86R
35.	E-7	DELINEATION, BARRICADES & DETOURS	2-3-86R
36.	E-7A	BREAKAWAY BARRICADE DETAILS	2-3-86R
37.	E-8	APPROACH SIGNS, MAJOR MAINTENANCE	2-3-86R
38.	E-10	APPROACH SIGNS, MINOR MAINTENANCE	2-3-86R

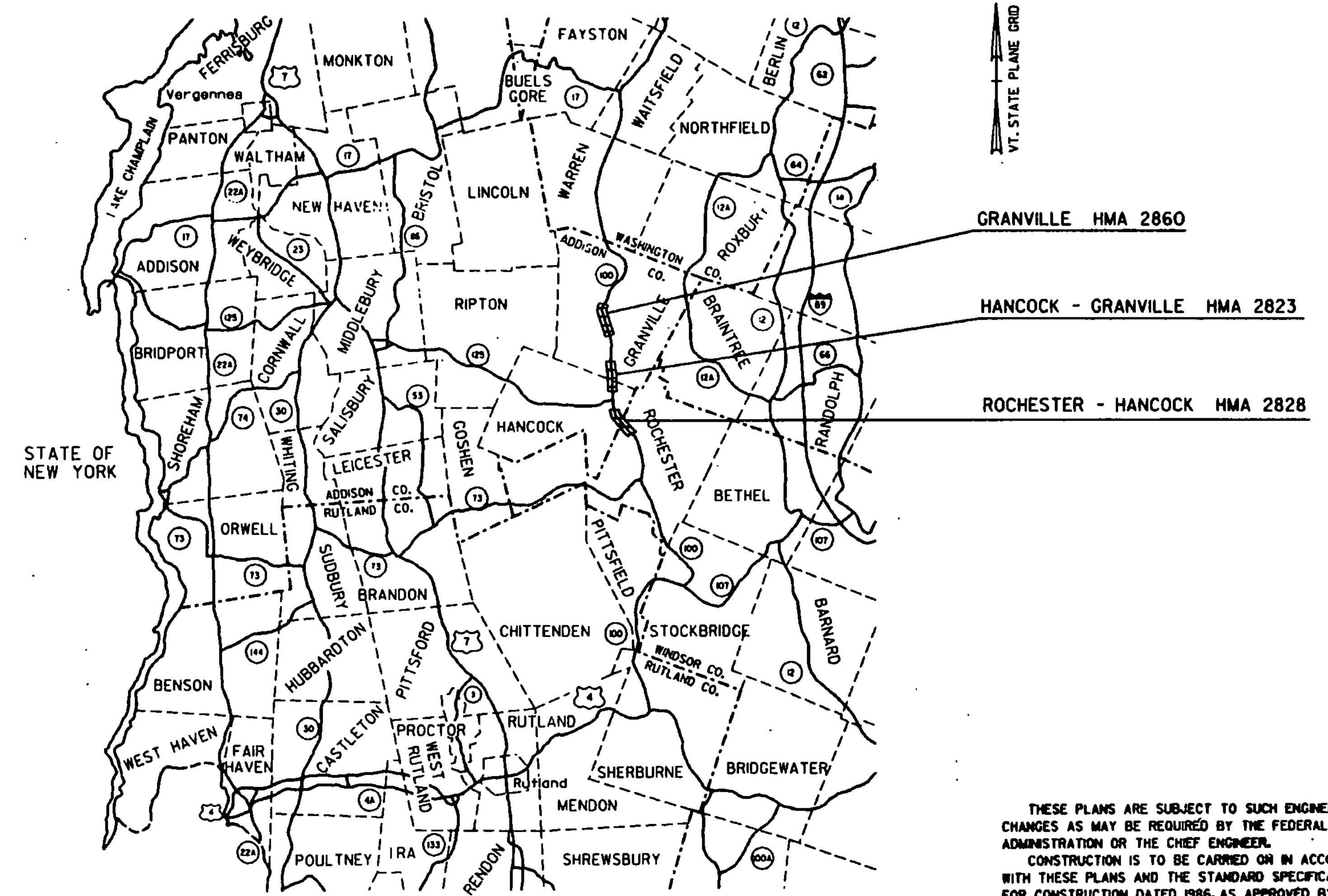
STATE OF VERMONT AGENCY OF TRANSPORTATION



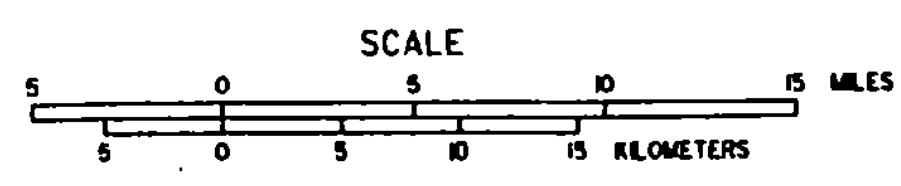
PROPOSED IMPROVEMENT TOWNS OF GRANVILLE, HANCOCK & ROCHESTER



RESURFACING PROJECTS
WORK PERFORMED UNDER THIS PROJECT SHALL CONSIST OF RESURFACING THE HIGHWAY, INCLUDING SHOULDERS AND NEW PAVEMENT MARKINGS.



PROJECT	NUMBER	ROUTE	LOCATION	LENGTH
GRANVILLE	HMA 2860	VT. 100	MM 0.570 TO MM 2.971	2.401 MILES
HANCOCK-GRANVILLE	HMA 2823	VT. 100	MM 1.320 TO MM 2.511 MM 0.000 TO MM 0.110	1.300 MILES
ROCHESTER-HANCOCK	HMA 2828	VT. 100	MM 7.273 TO MM 8.353 MM 0.000 TO MM 0.650	1.730 MILES
TOTALS				5.431 MILES



GRANVILLE HMA 2860
HANCOCK - GRANVILLE HMA 2823
ROCHESTER - HANCOCK HMA 2828

THESE PLANS ARE SUBJECT TO SUCH ENGINEERING CHANGES AS MAY BE REQUIRED BY THE FEDERAL HIGHWAY ADMINISTRATION OR THE CHIEF ENGINEER. CONSTRUCTION IS TO BE CARRIED ON IN ACCORDANCE WITH THESE PLANS AND THE STANDARD SPECIFICATIONS FOR CONSTRUCTION DATED 1986, AS APPROVED BY THE FEDERAL HIGHWAY ADMINISTRATION ON NOVEMBER 21, 1985 FOR USE ON THIS PROJECT, INCLUDING ALL SUBSEQUENT REVISIONS AND SUCH REVISED SPECIFICATIONS AND SPECIAL PROVISIONS AS ARE INCORPORATED IN THESE PLANS.

SUBMITTED BY ORDER OF THE STATE TRANSPORTATION BOARD

APPROVED *David B. Kelly* DATE *7/1/87*
CHIEF ENGINEER

DEPARTMENT OF TRANSPORTATION
FEDERAL HIGHWAY ADMINISTRATION

APPROVED _____ DATE _____
DIVISION ADMINISTRATOR

PROJECT RESURFACING PROJECTS
SHEET 1 OF 30 SHEETS