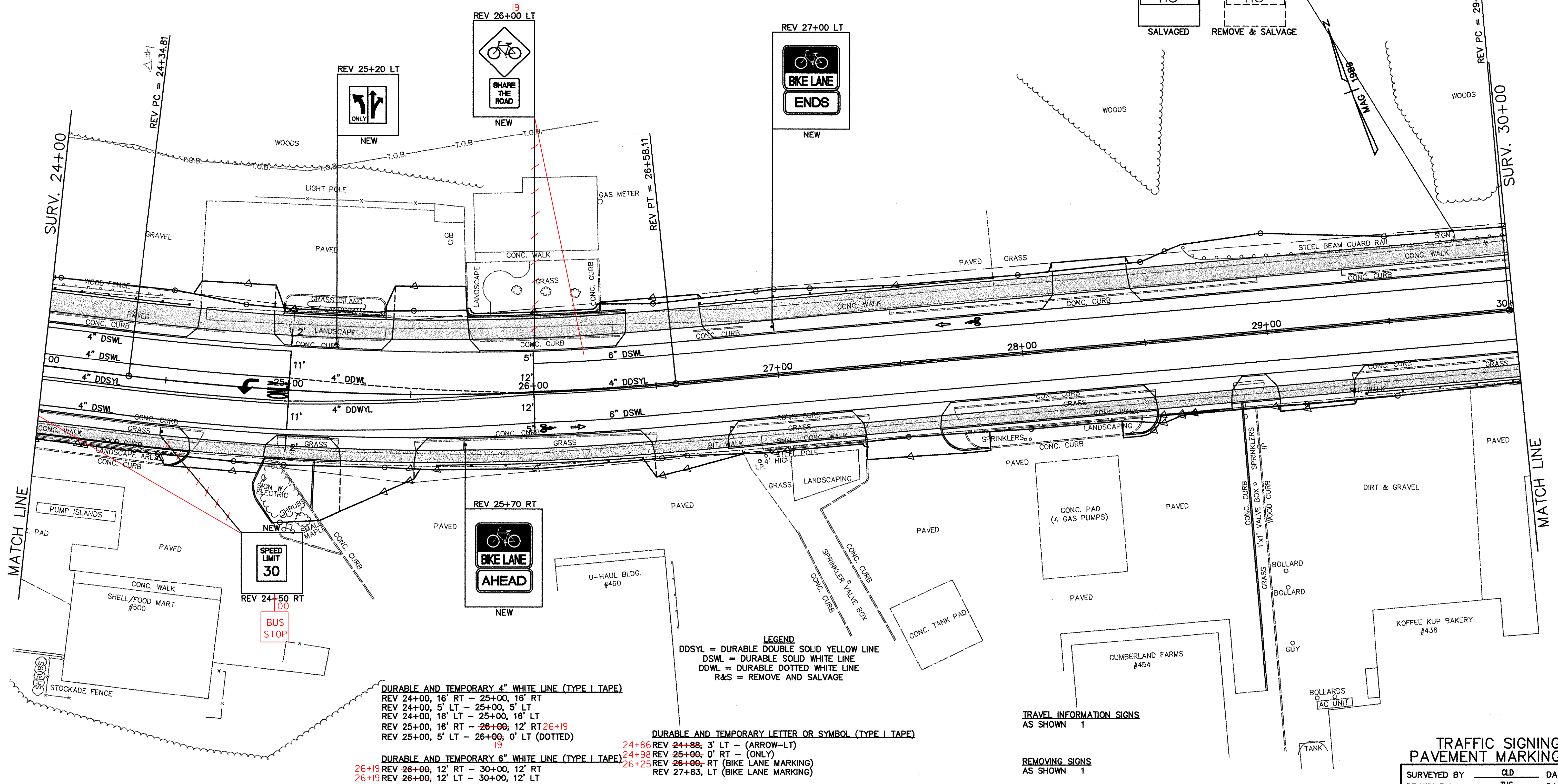
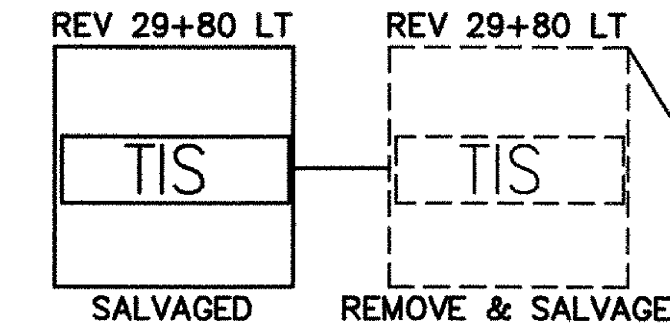


SIGNS & LOCATION OK
NO WORK DONE



LEGEND
 DDSYL = DURABLE DOUBLE SOLID YELLOW LINE
 DSWL = DURABLE SOLID WHITE LINE
 DDWL = DURABLE DOTTED WHITE LINE
 R&S = REMOVE AND SALVAGE

- DURABLE AND TEMPORARY 4" WHITE LINE (TYPE I TAPE)**
 REV 24+00, 16' RT - 25+00, 16' RT
 REV 24+00, 5' LT - 25+00, 5' LT
 REV 24+00, 16' LT - 25+00, 16' LT
 REV 25+00, 16' RT - 26+00, 12' RT 26+19
 REV 25+00, 5' LT - 26+00, 0' LT (DOTTED) 19
- DURABLE AND TEMPORARY 6" WHITE LINE (TYPE I TAPE)**
 26+19 REV 26+00, 12' RT - 30+00, 12' RT
 26+19 REV 26+00, 12' LT - 30+00, 12' LT
- DURABLE AND TEMPORARY 4" YELLOW LINE (TYPE I TAPE)**
 REV 24+00, 5' RT - 25+00, 5' RT
 REV 25+00, 5' RT - 26+00, 0' RT
 REV 26+00, 0' RT - 30+00, 0' RT
- DURABLE AND TEMPORARY LETTER OR SYMBOL (TYPE I TAPE)**
 24+86 REV 24+88, 3' LT - (ARROW-LT)
 24+98 REV 25+00, 0' RT - (ONLY)
 26+25 REV 26+00, RT (BIKE LANE MARKING)
 REV 27+83, LT (BIKE LANE MARKING)

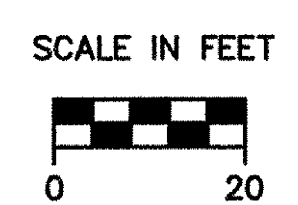
NOTE: ALL TEMPORARY MARKINGS SHALL BE TEMPORARY PAINT.

TRAVEL INFORMATION SIGNS
AS SHOWN 1

REMOVING SIGNS
AS SHOWN 1

VIEW: CS4

DATUM	NGVD 1929
VERTICAL	N/A
HORIZONTAL	N/A



TRAFFIC SIGNING & PAVEMENT MARKING PLAN

SURVEYED BY	CLD	DATE	7/89
DRAWN BY	TUS	DATE	10/93
SQUAD LEADER	JAW		
DESIGN FILE NO.	89-108	DATE PLOTTED	
IPARM FILE			
PROJECT NAME:	BURLINGTON		
PROJECT NUMBER:	MEGC 5000(15)		
SHEET 133 OF 252 SHEETS			