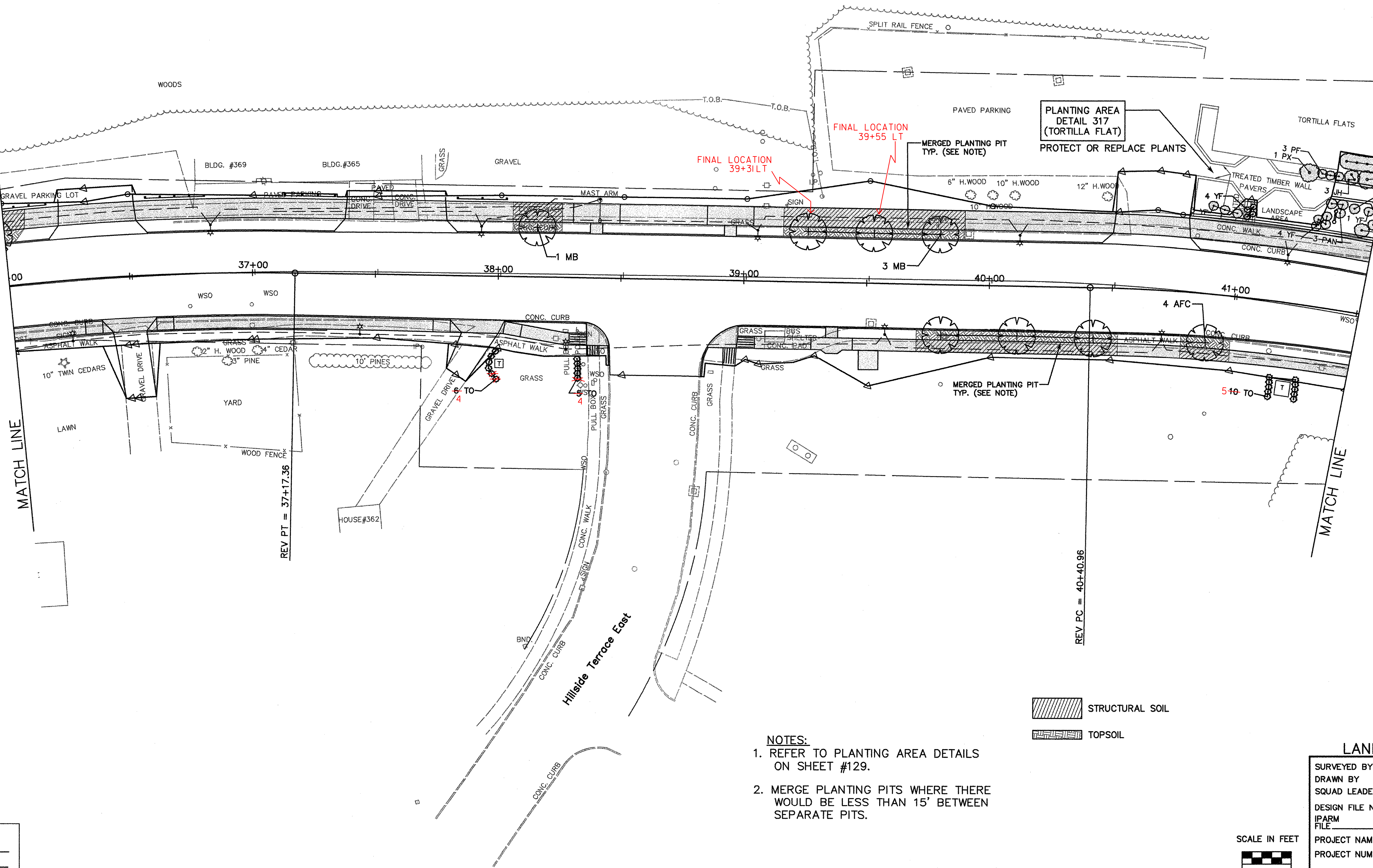


SURV. 36+00

SURV. 41+50





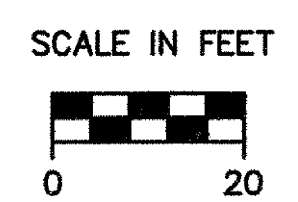
MATCH LINE

MATCH LINE

VIEW: CS6
DATUM
VERTICAL NGVD 1929
HORIZONTAL N/A

- NOTES:**
- 1. REFER TO PLANTING AREA DETAILS ON SHEET #129.
 - 2. MERGE PLANTING PITS WHERE THERE WOULD BE LESS THAN 15' BETWEEN SEPARATE PITS.

 STRUCTURAL SOIL
 TOPSOIL



LANDSCAPING PLAN			
SURVEYED BY	CLD	DATE	7/89
DRAWN BY	TUS	DATE	10/93
SQUAD LEADER	JAW		
DESIGN FILE NO.	89-108		
IPARM FILE		DATE PLOTTED	
PROJECT NAME:	BURLINGTON		
PROJECT NUMBER:	MEGC 5000(15)		
SHEET 121 OF 252 SHEETS			