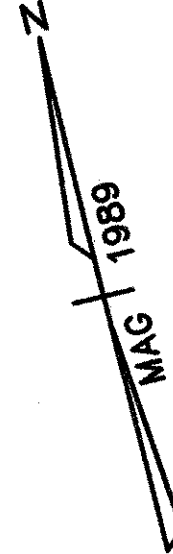
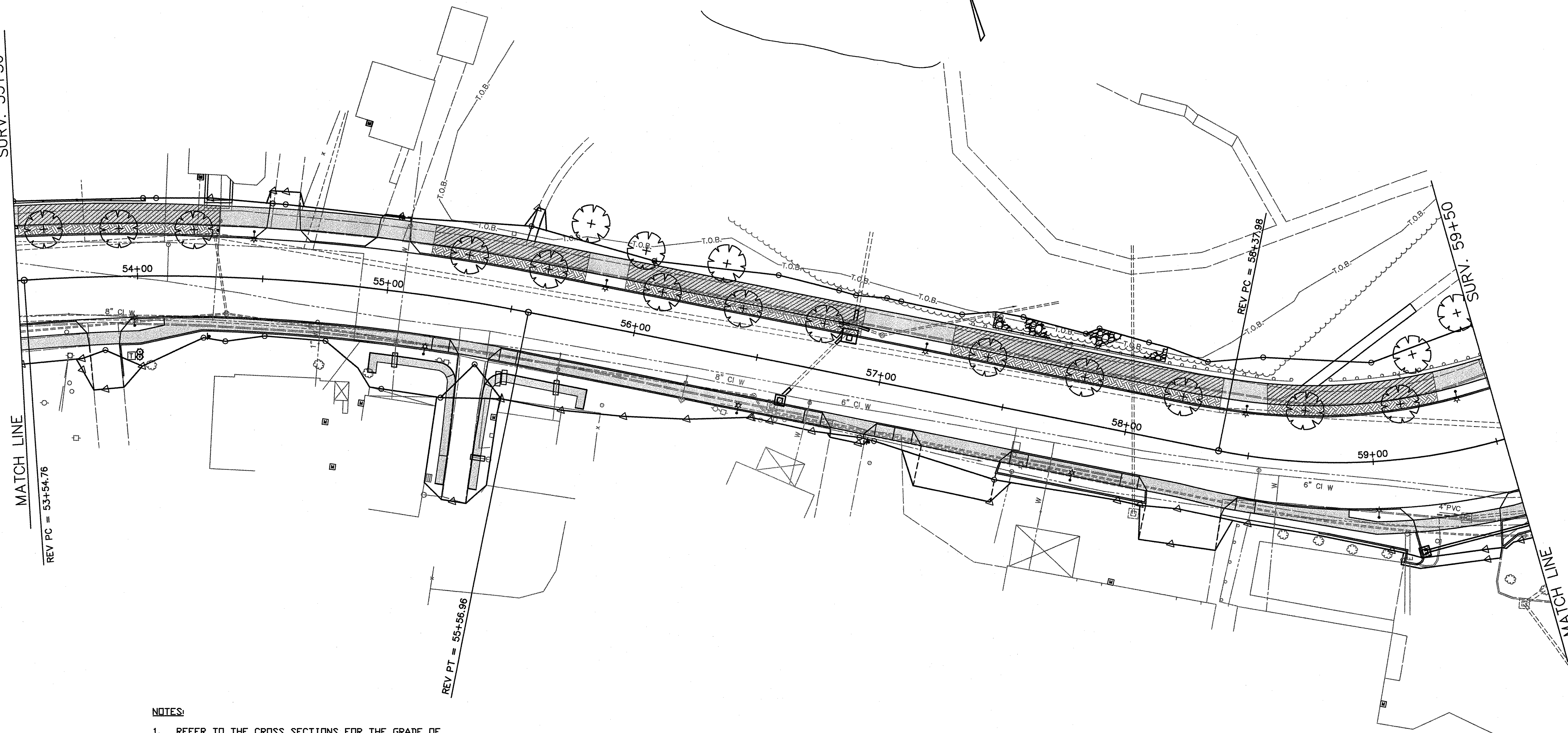


THE FINAL CONDITIONS SITE PLANS REFLECT THE FINISHED PRODUCT. ALL DISTURBED AREAS OUTSIDE OF THE ROADWAY, DRIVES, SIDEWALK, AND LANDSCAPED AREAS WILL BE SEEDED AND MULCHED.



SURV. 53+50



MATCH LINE

REV PC = 53+54.76

REV PT = 55+56.96

REV PC = 58+37.98

SURV. 59+50

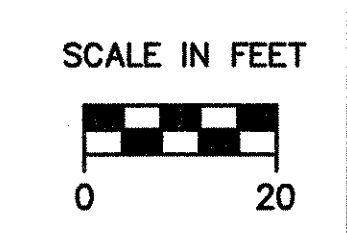
MATCH LINE

**NOTES:**

1. REFER TO THE CROSS SECTIONS FOR THE GRADE OF THE EXISTING AND PROPOSED CONDITIONS.

**FINAL CONDITIONS  
SITE PLAN 9**

SURVEYED BY	CLD	DATE	7/89
DRAWN BY	TUS	DATE	10/93
SQUAD LEADER	JAW		
DESIGN FILE NO.	89-108		
IPARM FILE		DATE PLOTTED	JUL 30 2004
PROJECT NAME:	BURLINGTON		
PROJECT NUMBER:	MEGC 5000(15)		
SHEET 7111 OF 252 SHEETS			



VIEW: CS9

<b>DATUM</b>	
VERTICAL	NGVD 1929
HORIZONTAL	N/A