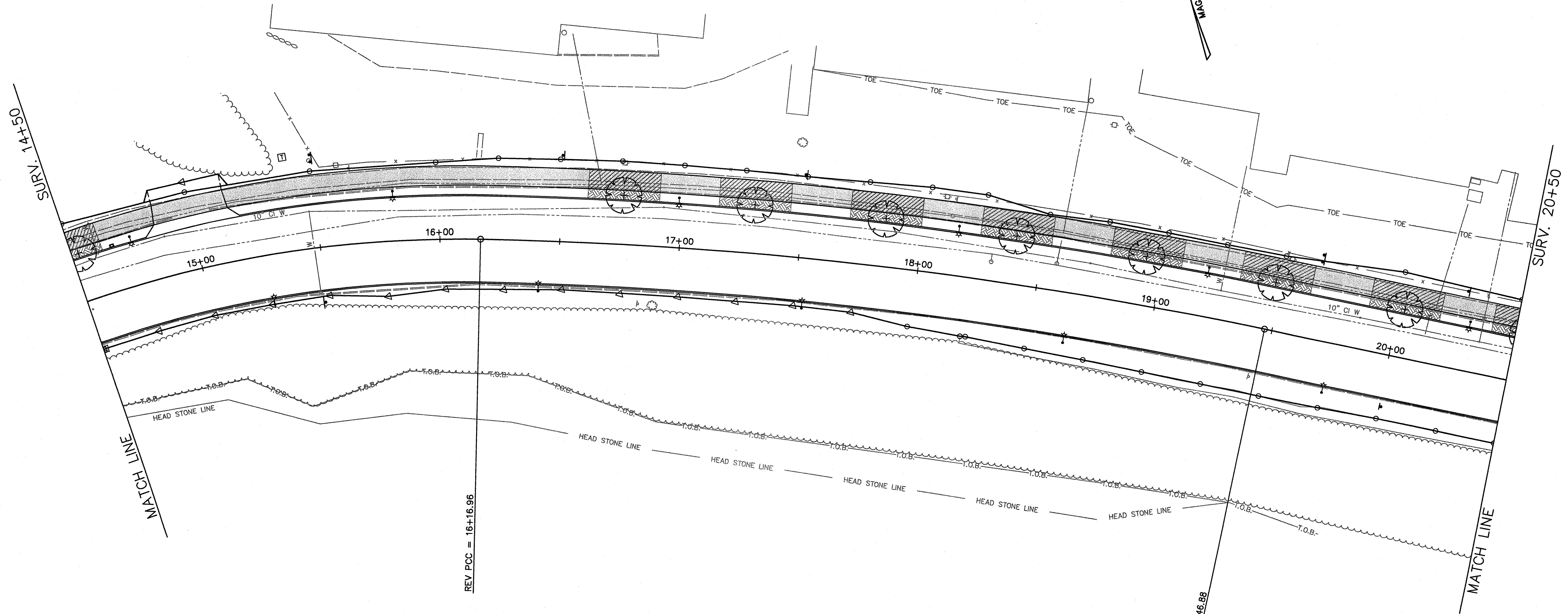
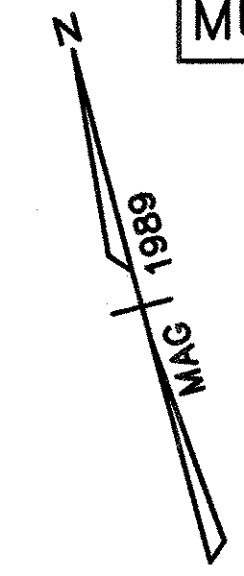


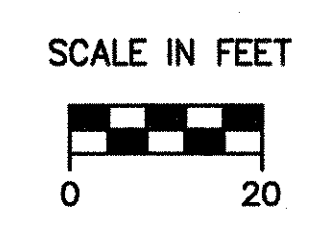
THE FINAL CONDITIONS SITE PLANS REFLECT THE FINISHED PRODUCT. ALL DISTURBED AREAS OUTSIDE OF THE ROADWAY, DRIVES, SIDEWALK, AND LANDSCAPED AREAS WILL BE SEEDED AND MULCHED.



- NOTES:**
1. REFER TO THE CROSS SECTIONS FOR THE GRADE OF THE EXISTING AND PROPOSED CONDITIONS.

VIEW: GS2

DATUM	
VERTICAL	NGVD 1929
HORIZONTAL	N/A



FINAL CONDITIONS SITE PLAN 2

SURVEYED BY	CLD	DATE	7/89
DRAWN BY	TUS	DATE	10/93
SQUAD LEADER	JAW		
DESIGN FILE NO.	89-108		
IPARM FILE		DATE PLOTTED	JUL 30 2004
PROJECT NAME:	BURLINGTON		
PROJECT NUMBER:	MEGC 5000(15)		
SHEET 718B OF 252 SHEETS			