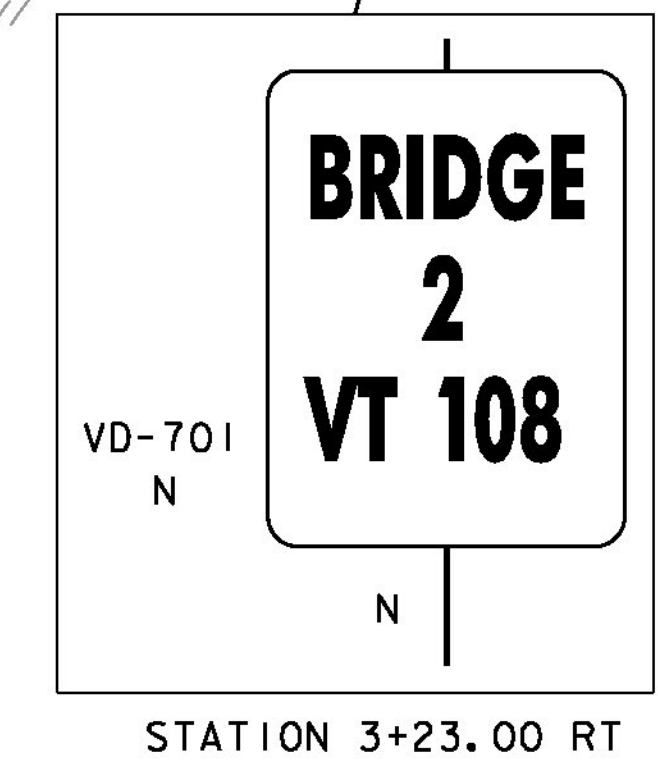
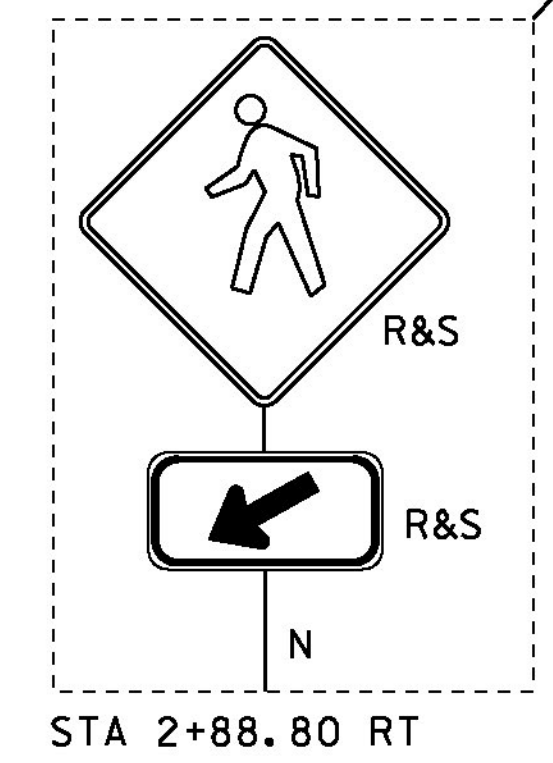
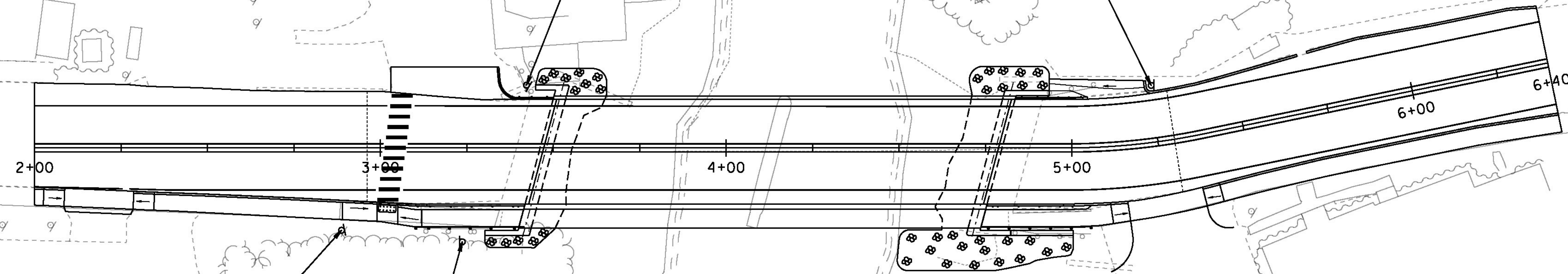
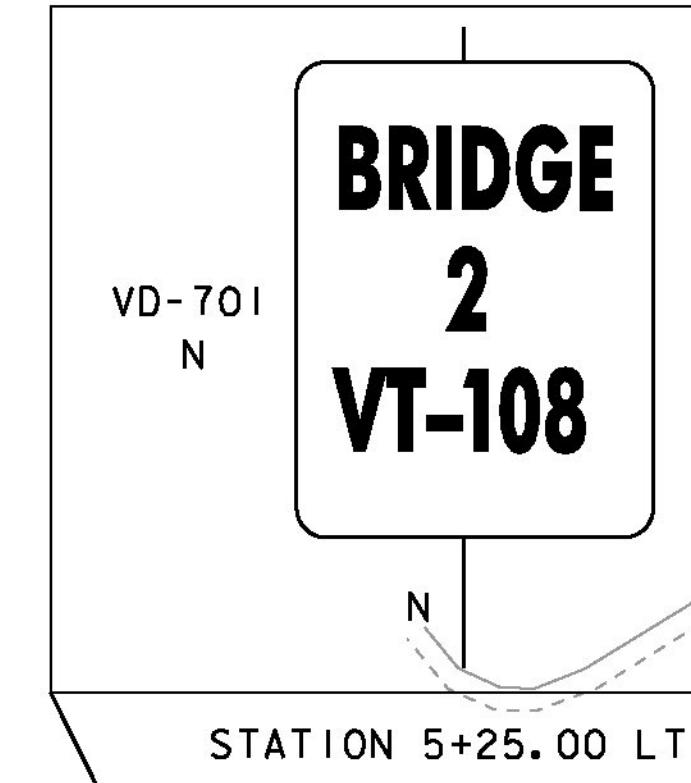
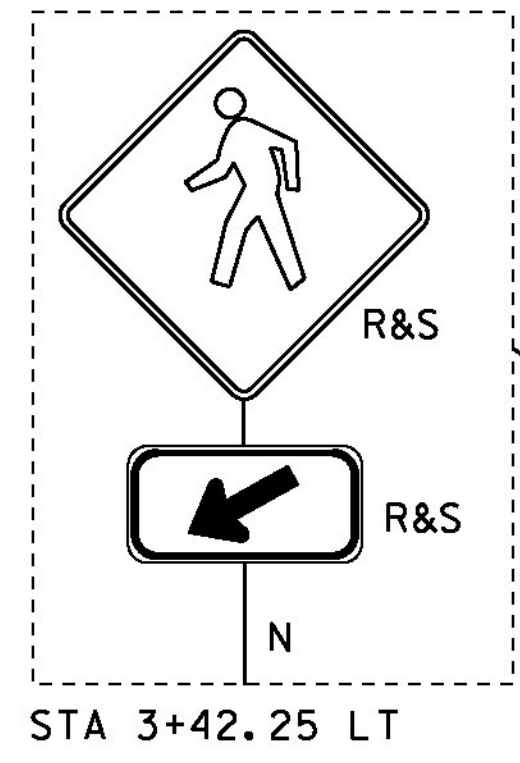
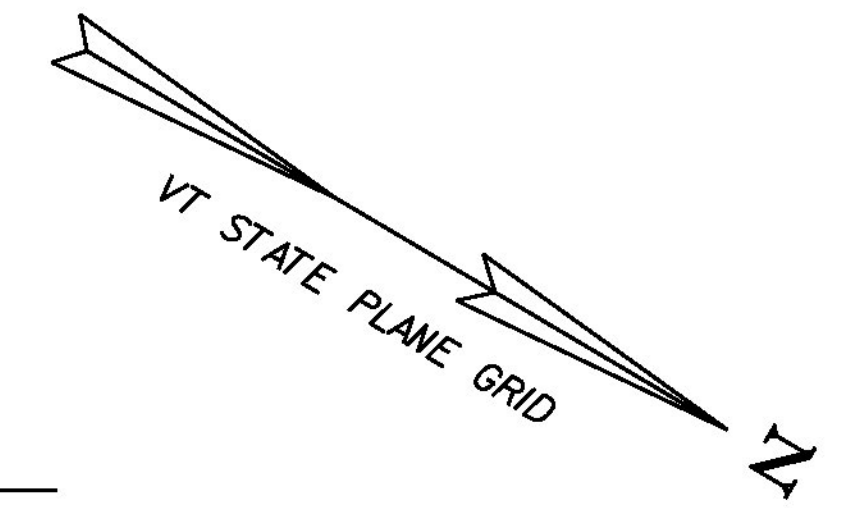


4" YELLOW LINE (DOUBLE) CL
 VT108 STA 2+00.00- STA 6+40.00

4" WHITE LINE
 VT108 STA 2+00.00 LT - STA 6+40.00 LT
 VT108 STA 2+00.00 RT - STA 2+26.00 RT
 VT108 STA 2+28.00 RT - STA 6+40.00 RT

CROSSWALK MARKING
 VT108 3+02.00 15.5 RT - STA 3+06.00 15.5 LT



EXISTING SIGNS
 NEW SIGNS
 N = NEW
 R = REMOVE
 RET = RETAIN
 R&S = REMOVE AND SALVAGE

20 0 20
 SCALE: 1" = 20'-0"

PROJECT NAME: STOWE
 PROJECT NUMBER: BRF 0235 (II)
 FILE NAME: s87e052+cs.dgn PLOT DATE: 28-JUL-2014
 PROJECT LEADER: C. CARLSON DRAWN BY: D. KARABEGOVIC
 DESIGNED BY: D. PETERSON CHECKED BY: J. LACROIX
 TRAFFIC SIGNS & STRIPING SHEET 17 OF 64