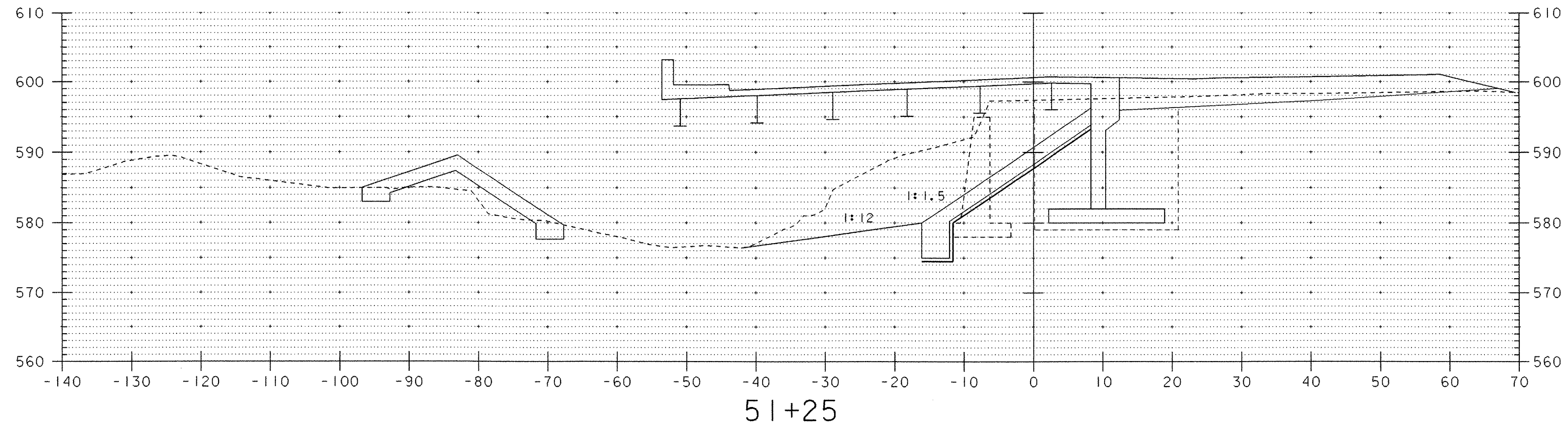
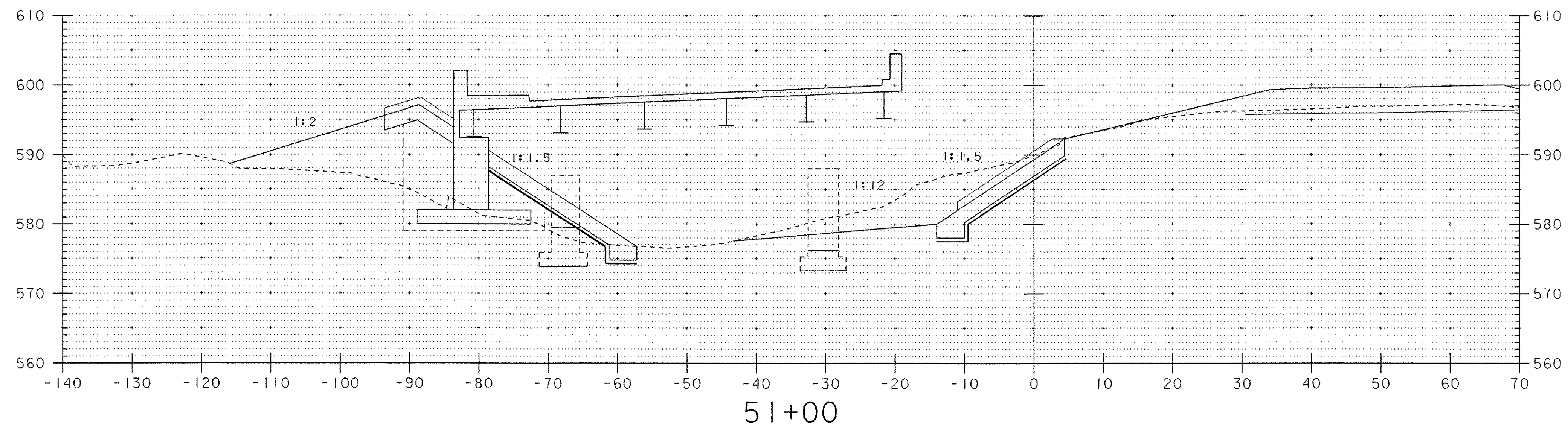


CHANNEL LINE #1

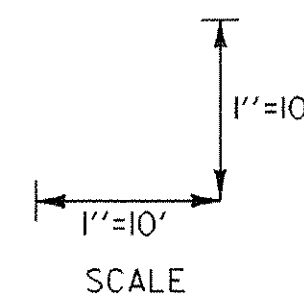
51+45 LT END
 ITEM 203.17 UNCLASSIFIED CHANNEL EXCAVATION
 ITEM 706.04 STONE FILL, TYPE II
 ITEM 649.31 GEOTEXTILE UNDER STONE FILL
 ITEM 651.40 GRUBBING MATERIAL



51+00 RT
 ITEM 706.04 STONE FILL, TYPE II



50+97 LT
 ITEM 706.04 STONE FILL, TYPE I



DATUM
 VERTICAL NGVD 1929
 HORIZONTAL NAD 1927

PROJECT:	CHESTER	PROJECT NO.:	BRF025-1 (35)
DESIGN FILE NAME:	M:\1549101\VA0T Chester Curv\HWY\DRAW\zfi34xs5.dgn	PLOT DATE:	28-MAY-2003
IPARM FILE NAME:	zfi34c.c	SURVEY DATE:	8/90
SURVEYED BY:	SHERIDAN	DRAWN BY:	BULLOCK
SQUAD LEADER:	PORTALUPI	SHEET:	77 OF 79
CHANNEL LINE #1 SECTIONS			