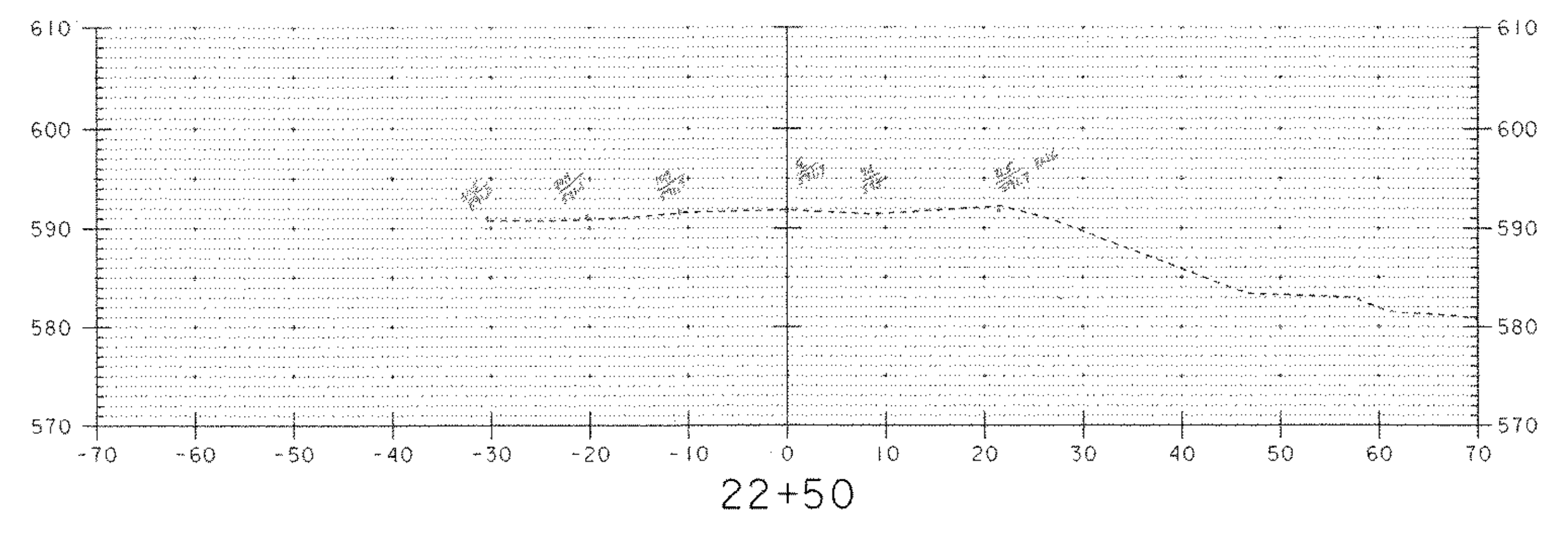
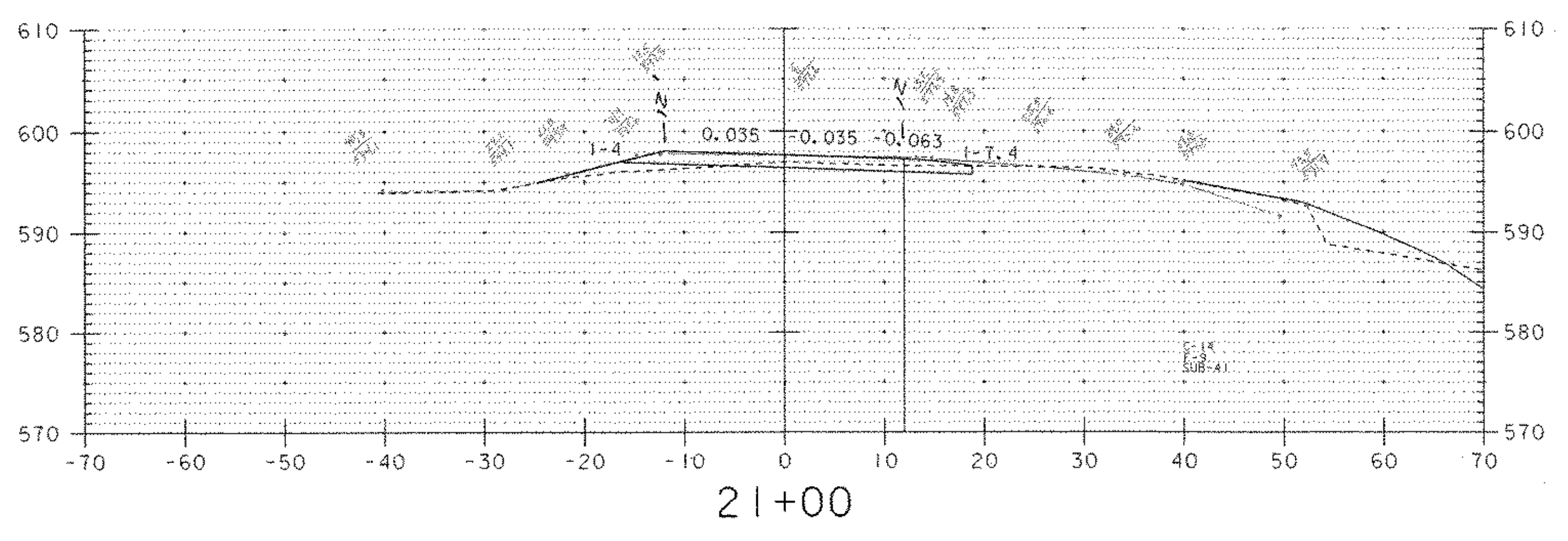
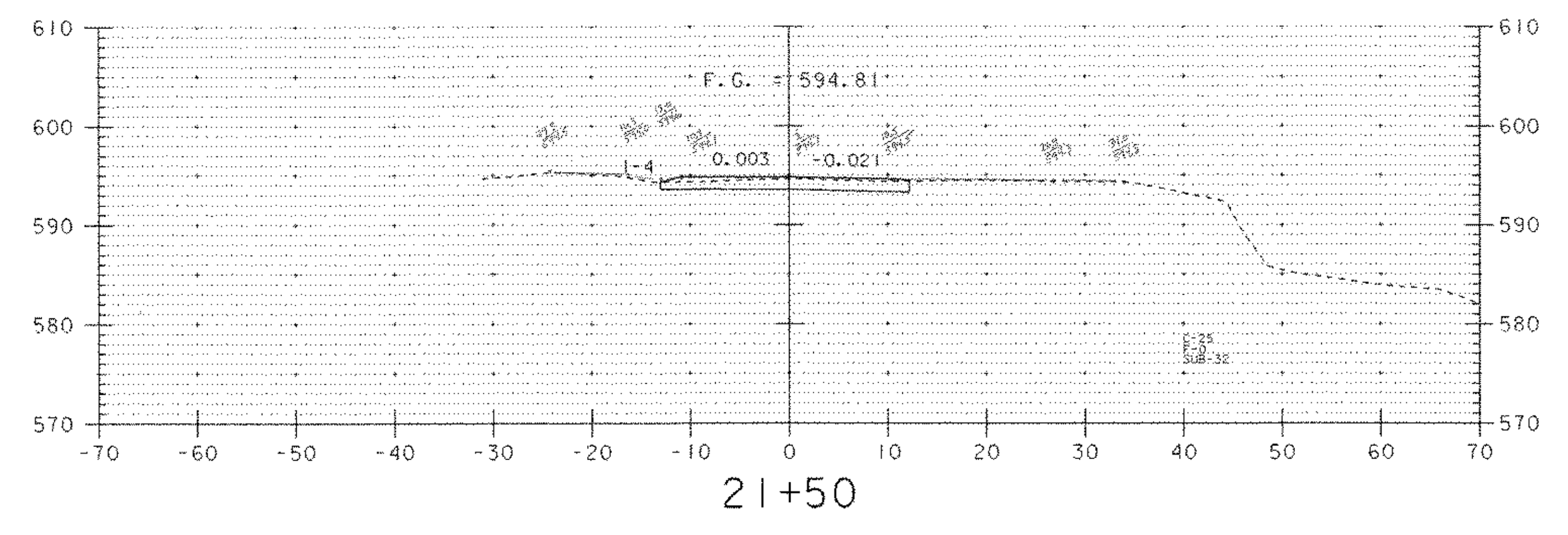
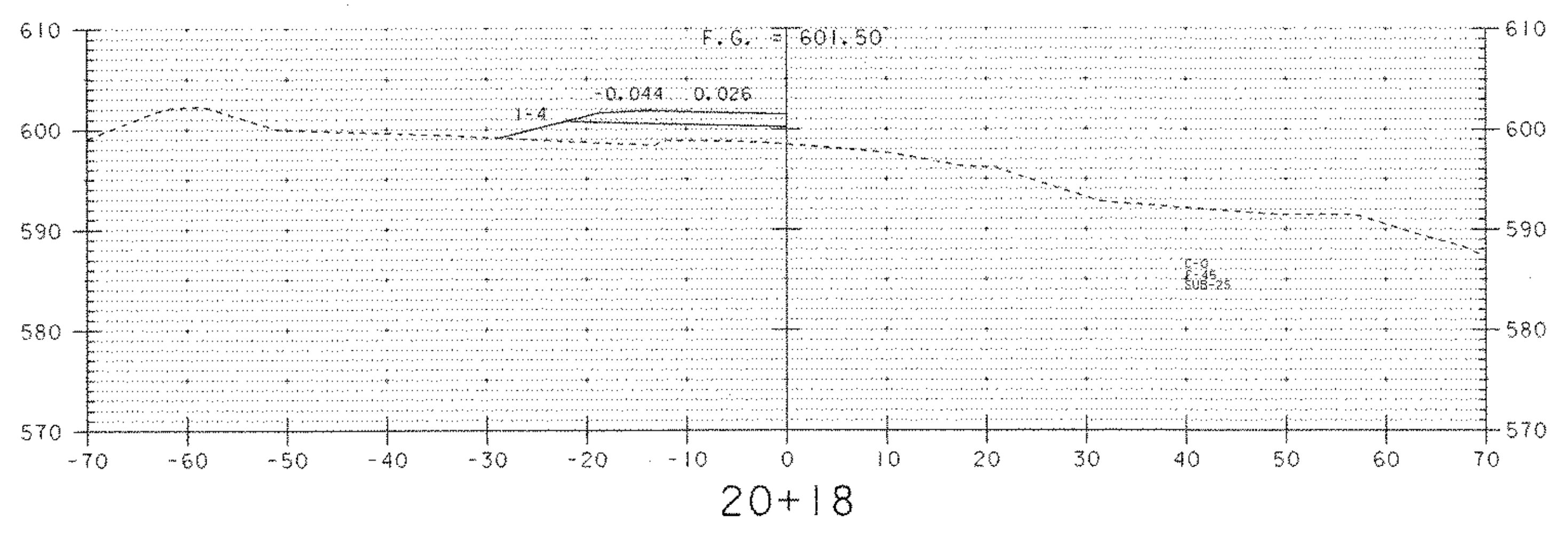
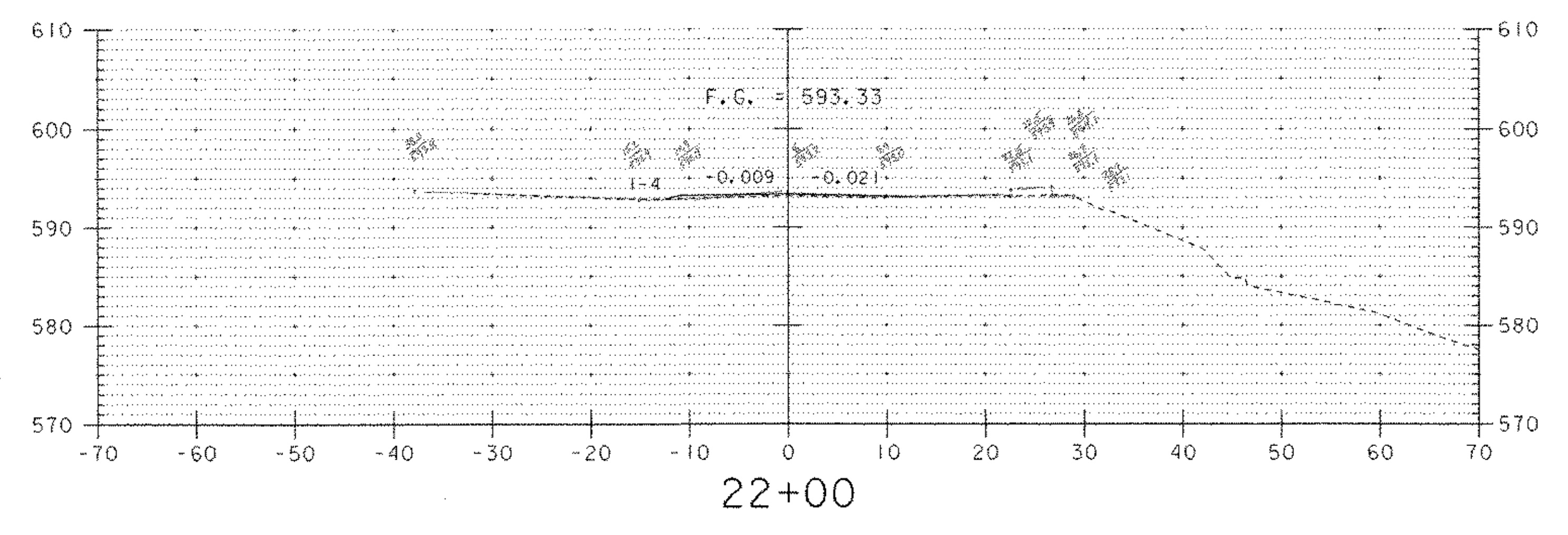
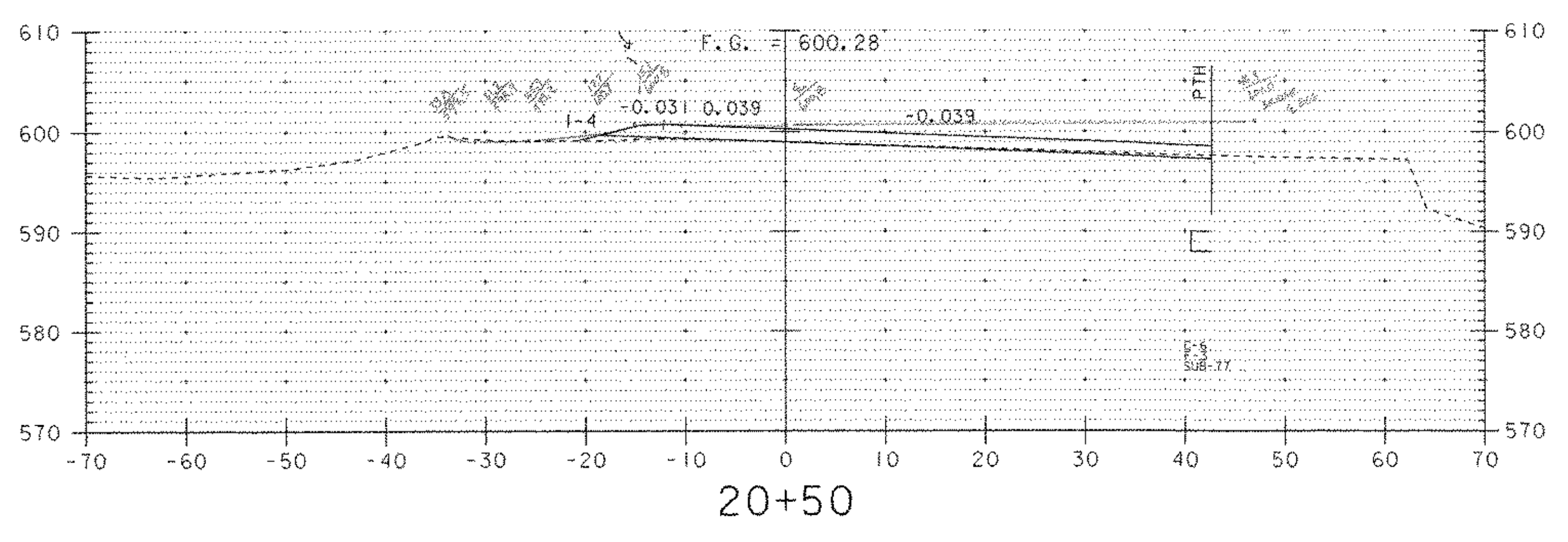


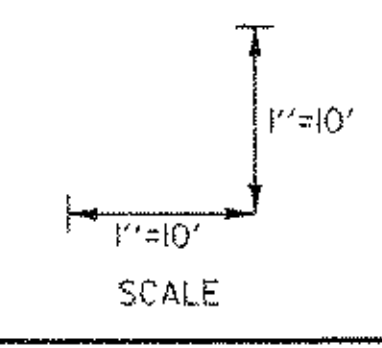
# TH #6



22+25 END APPROACH  
MATCH EXISTING AT ELEV. = 592.5



<b>DATUM</b>	
VERTICAL	NGVD 1929
HORIZONTAL	NAD 1927



PROJECT:	CHESTER	PROJECT NO.:	BRF025-1(35)
DESIGN FILE NAME:	M:\154910\VAOT Chester Curv\HWY\DRAW\zf134xs5.dgn	PLOT DATE:	28-MAY-2003
IPARM FILE NAME:	zf134x611	SURVEY DATE:	8/90
SURVEYED BY:	SHERIDAN	DRAWN BY:	BULLOCK
SQUAD LEADER:	PORTALUPI	SHEET:	74 OF 79
TH #6 SECTIONS			