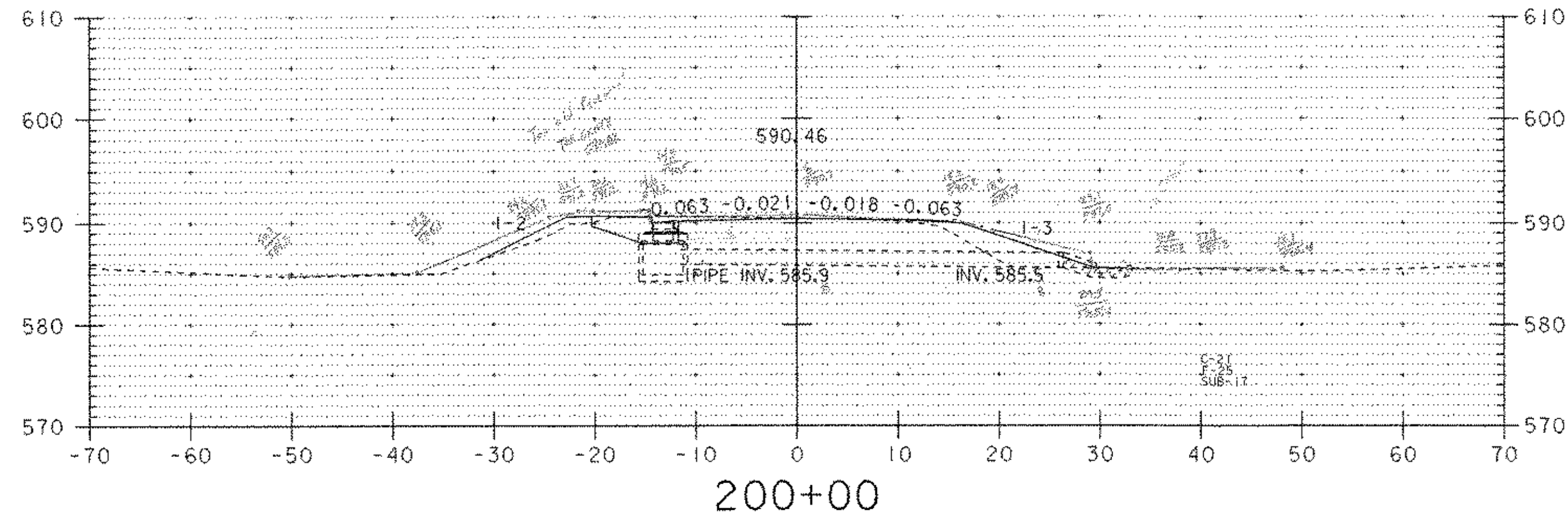
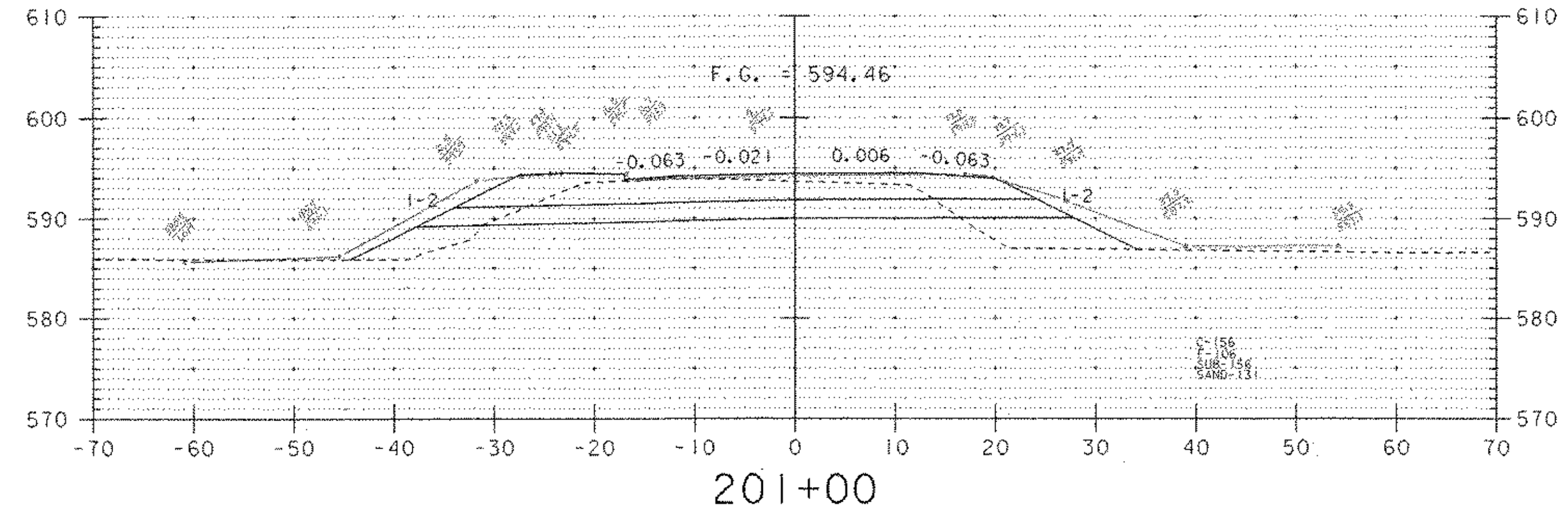
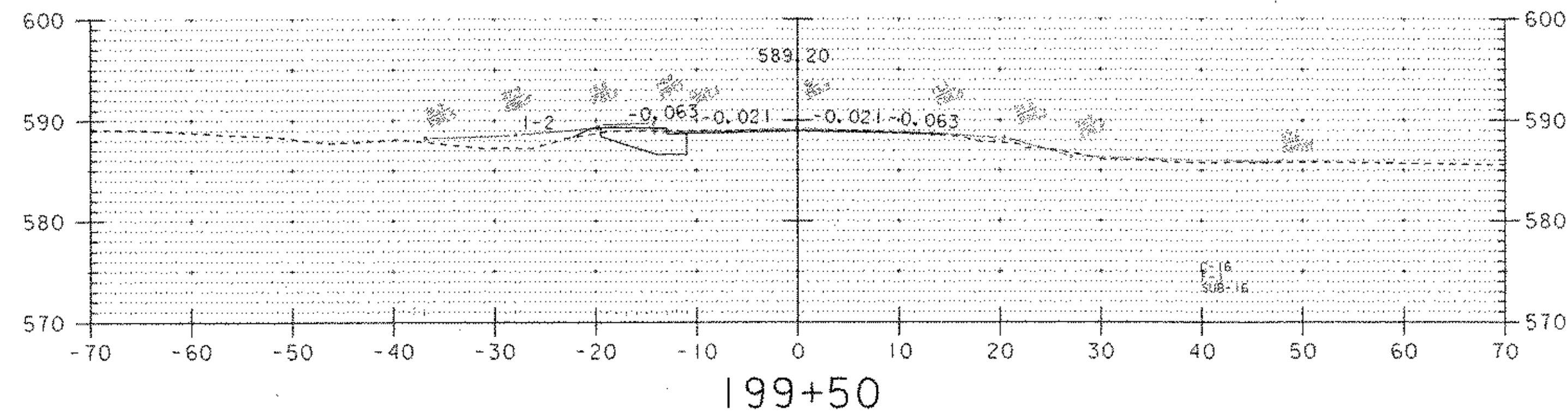
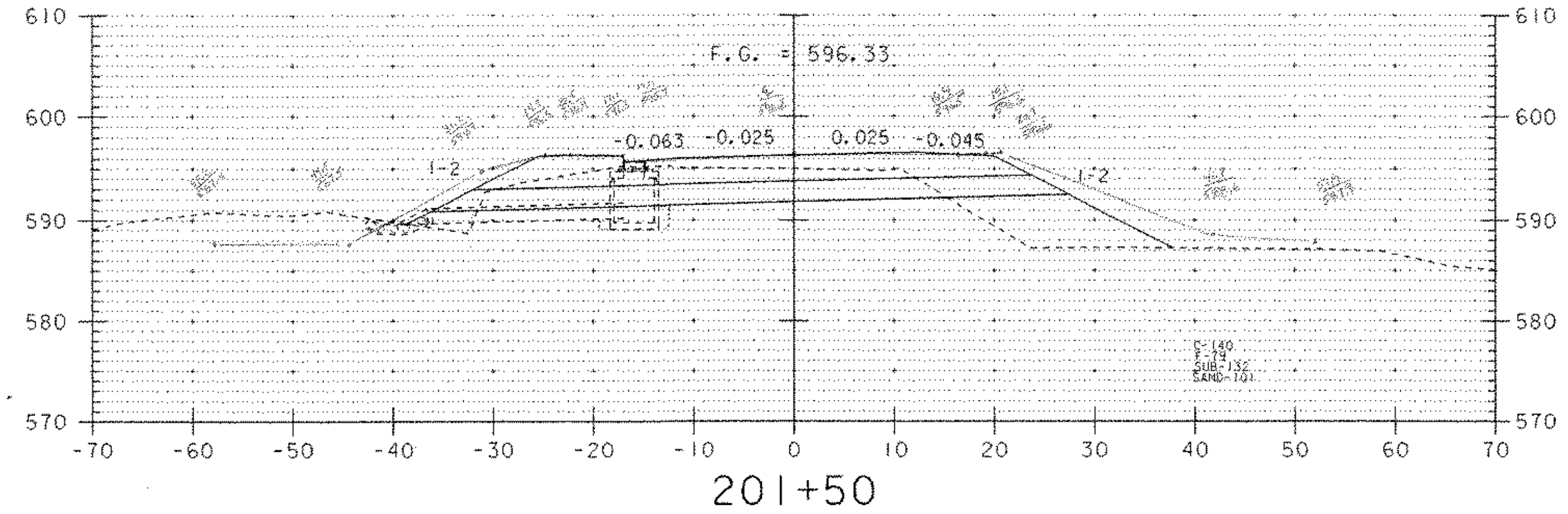


VT 103

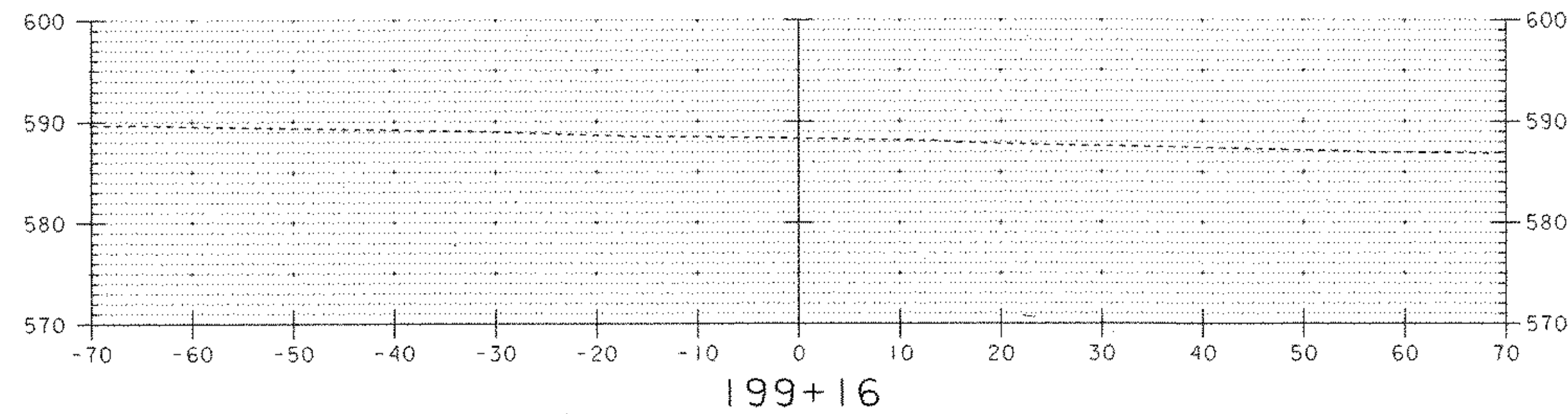
200+00.00 LT NEW DI



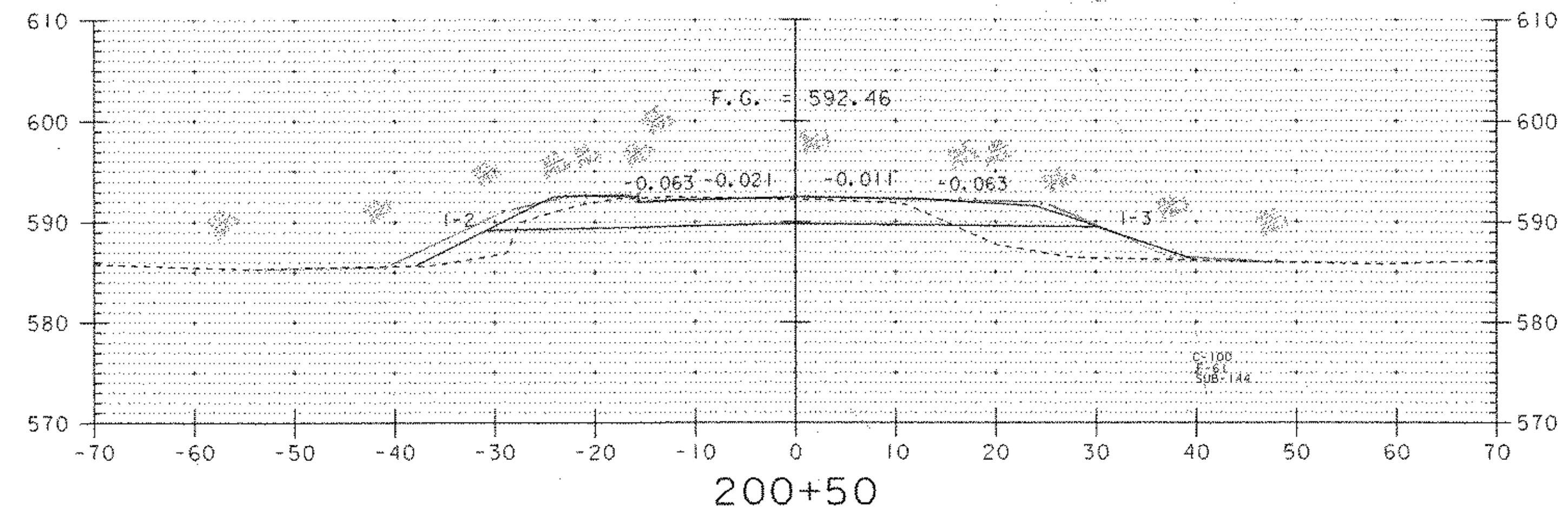
201+75.84 STOP ROADWAY/BEGIN BRIDGE
201+75.00 LT NEW DI



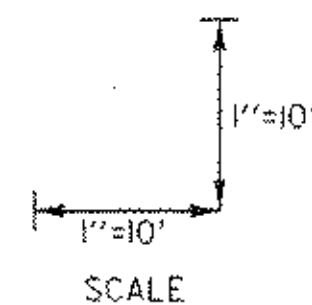
199+50 BEGIN APPROACH



201+00 END APPROACH/BEGIN PROJECT/BEGIN ROADWAY



DATUM
VERTICAL NGVD 1929
HORIZONTAL NAD 1927



PROJECT:	CHESTER	PROJECT NO.:	BRF 025-1 (35)
DESIGN FILE NAME:	M:\154910\VAOT Chester Curv\HWY\DRAW\zfi34xs5.dgn	PLOT DATE:	28-MAY-2003
IPARM FILE NAME:	zfi34xs5.l	SURVEY DATE:	8/90
SURVEYED BY:	SHERIDAN	DRAWN BY:	L. BULLOCK
SQUAD LEADER:	PORTALUPI	SHEET:	70 OF 79
VT 103 SECTIONS			