

FINAL TRAFFIC SIGNS AND PAVEMENT MARKING SHEET

4" WHITE LINE

TH #6 20+81 RT. - TH #6 22+25 RT.
 TH #6 20+81 RT. - ML 202+61 RT. (35' RADIUS)
 TH #6 20+48 LT. - TH #6 22+25 LT.
 TH #6 20+48 LT. - ML 203+72 RT. (75' RADIUS)

4" YELLOW LINE

TH #6 20+30 ϵ - TH #6 22+25 ϵ (DOUBLE)

PAINTED CURB

ML 199+50 LT. - ML 205+63 LT.

DURABLE 4" WHITE LINE

ML 199+50 LT. - ML 207+00 LT.
 ML 199+67 RT. - ML 202+61 RT.
 ML 203+72 RT. - ML 207+00 RT.

TEMPORARY 4" YELLOW LINE

TH #6 20+30 ϵ - TH #6 22+25 ϵ (DOUBLE)

24" STOP BAR

TH #6 20+27 LT. - TH #6 20+29 LT.

TEMPORARY 4" WHITE LINE

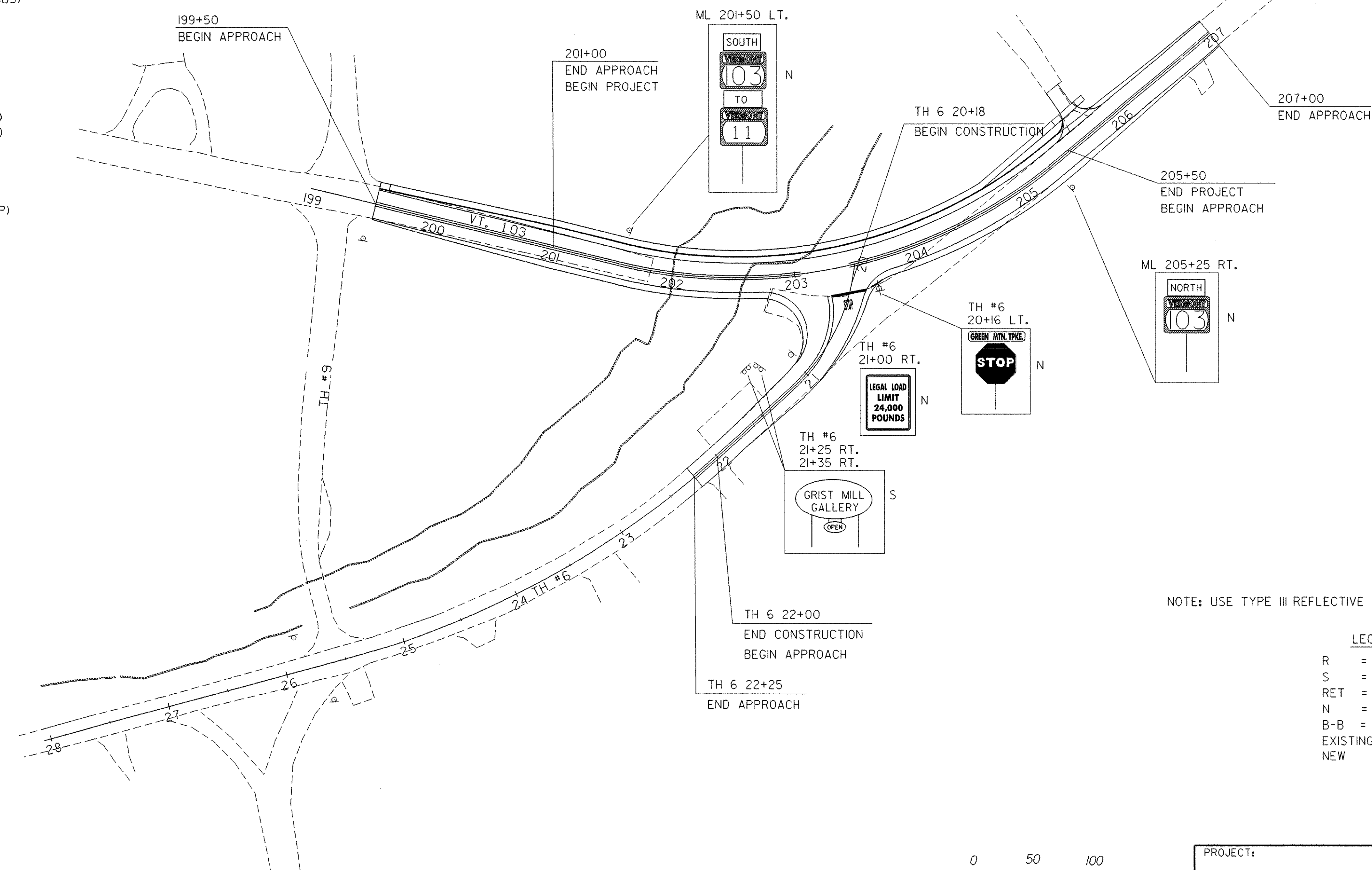

TH #6 20+81 RT. - TH #6 22+25 RT.
 TH #6 20+81 RT. - ML 202+61 RT. (35' RADIUS)
 TH #6 20+48 LT. - TH #6 22+25 LT.
 TH #6 20+48 LT. - ML 203+72 RT. (75' RADIUS)

DURABLE 4" YELLOW

ML 199+50 ϵ - ML 203+04 ϵ (DOUBLE)
 ML 203+44 ϵ - ML 207+00 ϵ (DOUBLE)

LETTER OR SYMBOL

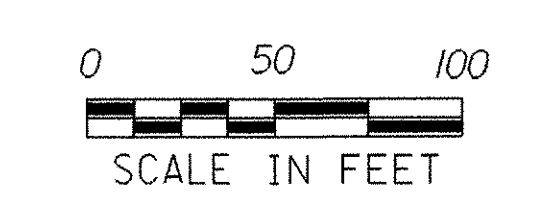
TH #6 20+30 LT. - TH #6 20+38 LT. (STOP)



NOTE: USE TYPE III REFLECTIVE SHEETING ON ALL NEW ROADWAY SIGNS.

LEGEND

- R = REMOVE
- S = SALVAGE
- RET = RETAIN
- N = NEW
- B-B = BACK TO BACK
- EXISTING - - - - -
- NEW - - - - -



PROJECT:	PROJECT NO.:
DESIGN FILE NAME:	PLOT DATE: 28-MAY-2003
IPARM FILE NAME: z:f134+c2.1	SURVEY DATE:
SURVEYED BY:	DRAWN BY:
SQUAD LEADER:	SHEET: 32 OF 79
TRAFFIC CONTROL SHEET 2	