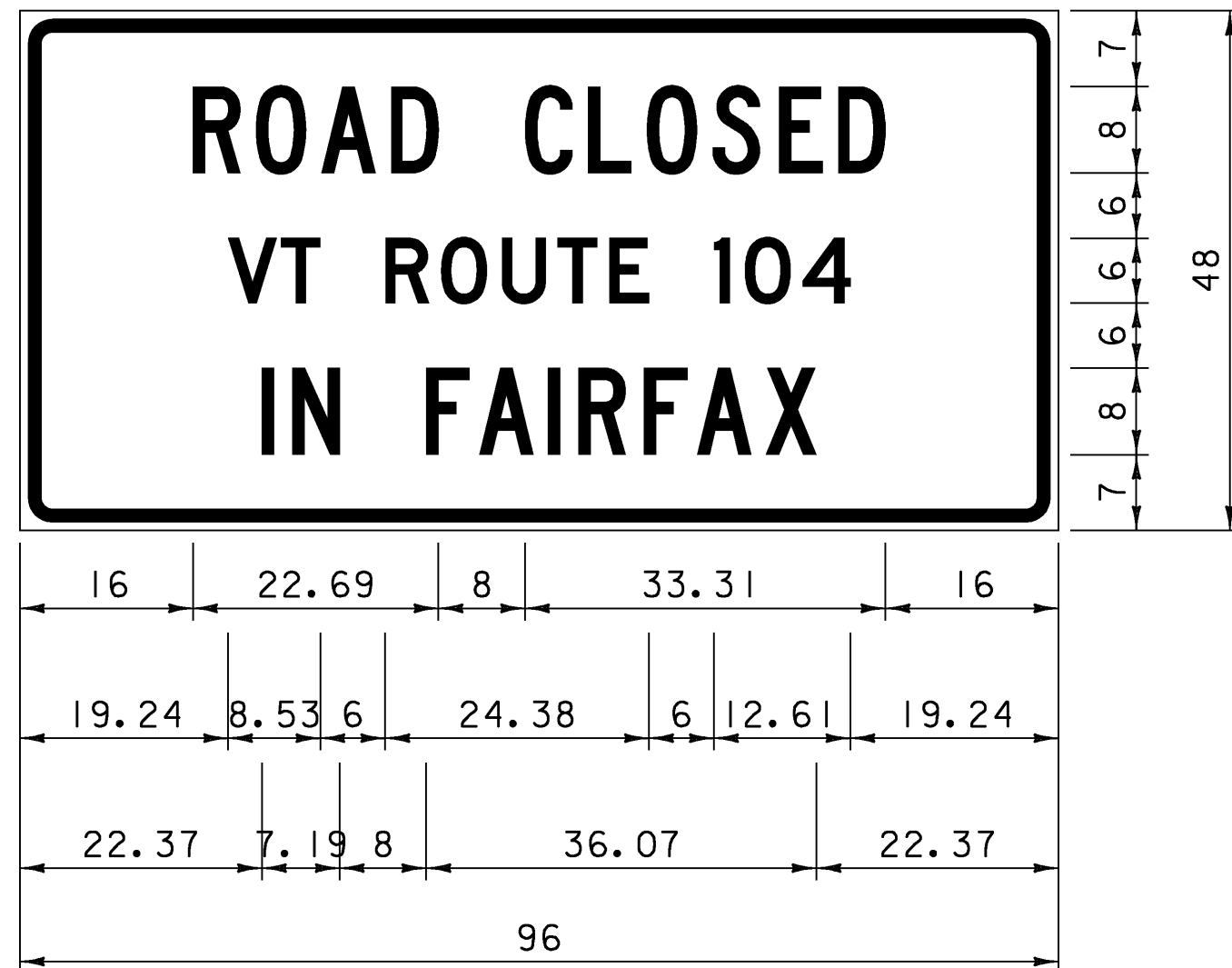
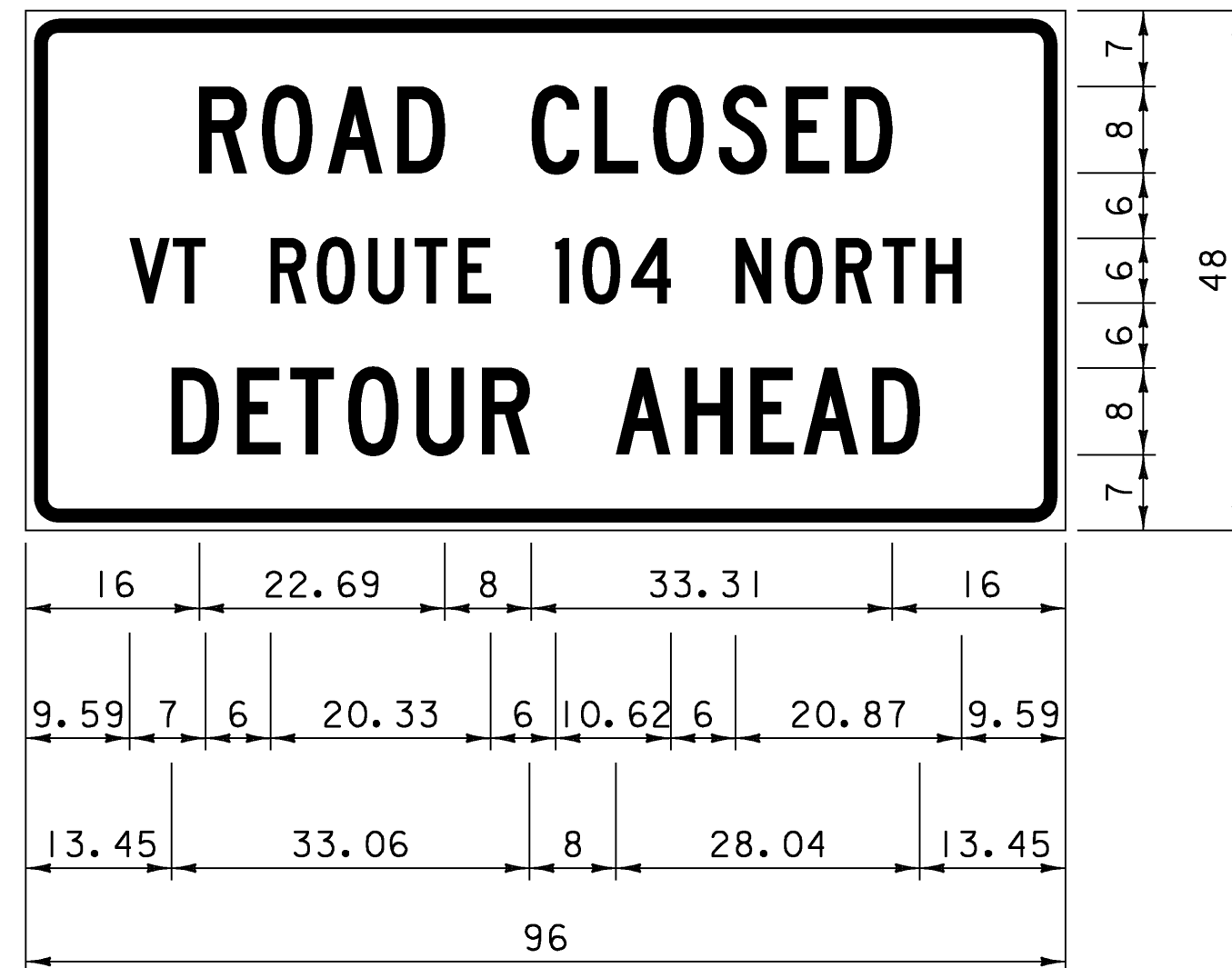


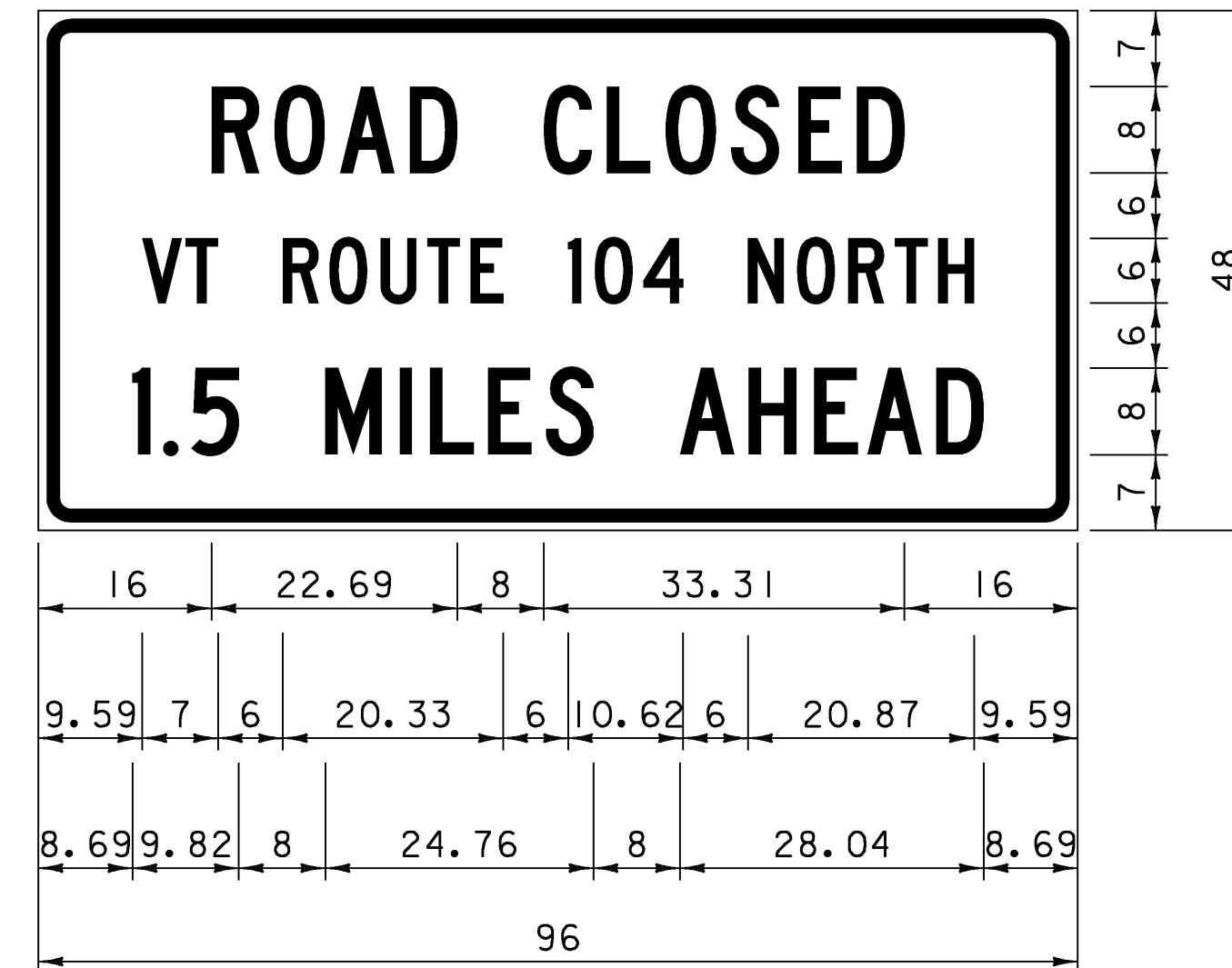
QUANTITY OF SIGNS	SIGN LEGEND	SIGN DIMENSIONS	
		WIDTH (mm)	HEIGHT (mm)
2	W20-2	48	48
46	M4-8	24	12
2	M4-6	24	12
23	M3-1	24	12
23	M3-3	24	12
46	MI-5	30	24
1	M5-IL	21	15
2	M5-IR	21	15
8	M6-3	21	15
10	M6-1	21	15
3	M6-2L	21	15
2	M6-2R	21	15
1	VD 701	6	8
3	96	48	
1	96	48	
1	96	48	
1	96	48	
1	96	48	



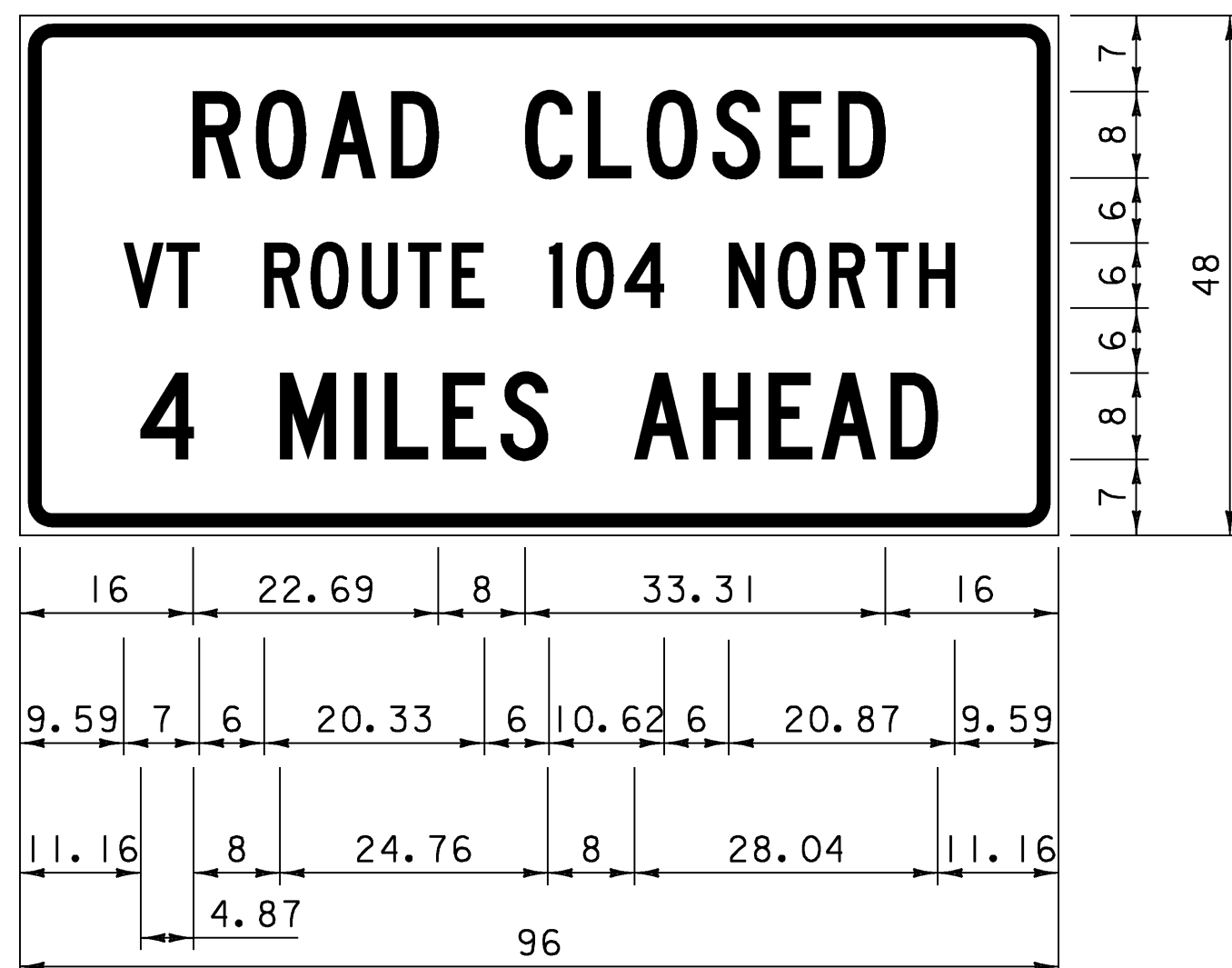
3.00" RADIUS, 1.25" BORDER, 0.75" INDENT, BLACK ON WHITE; "ROAD CLOSED" C 107% SPACING; "VT ROUTE 104" D; "IN FAIRFAX" C;



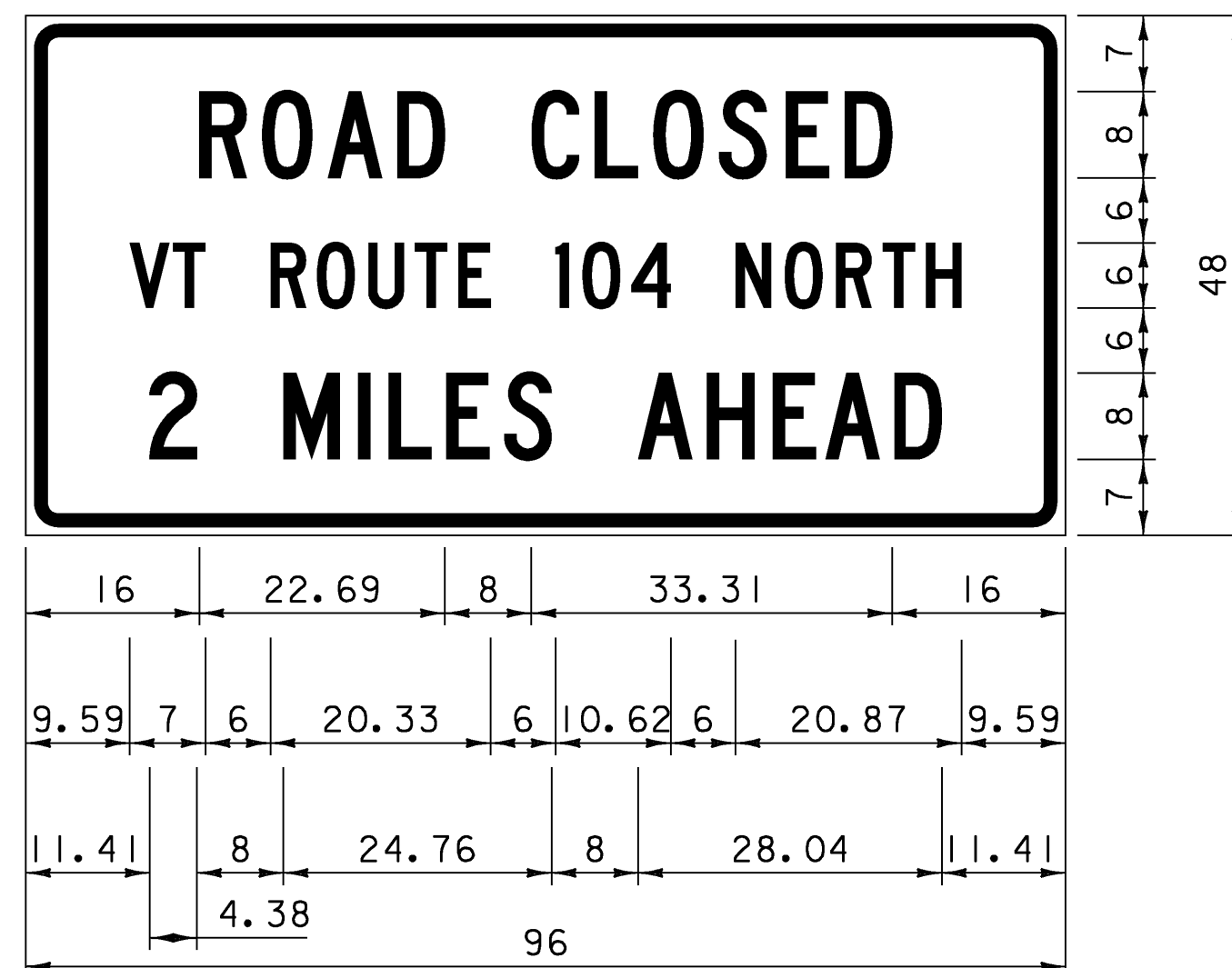
3.00" RADIUS, 1.25" BORDER, 0.75" INDENT, BLACK ON WHITE; "ROAD CLOSED" C 107% SPACING; "VT ROUTE 104 NORTH" C; "DETOUR AHEAD" C;



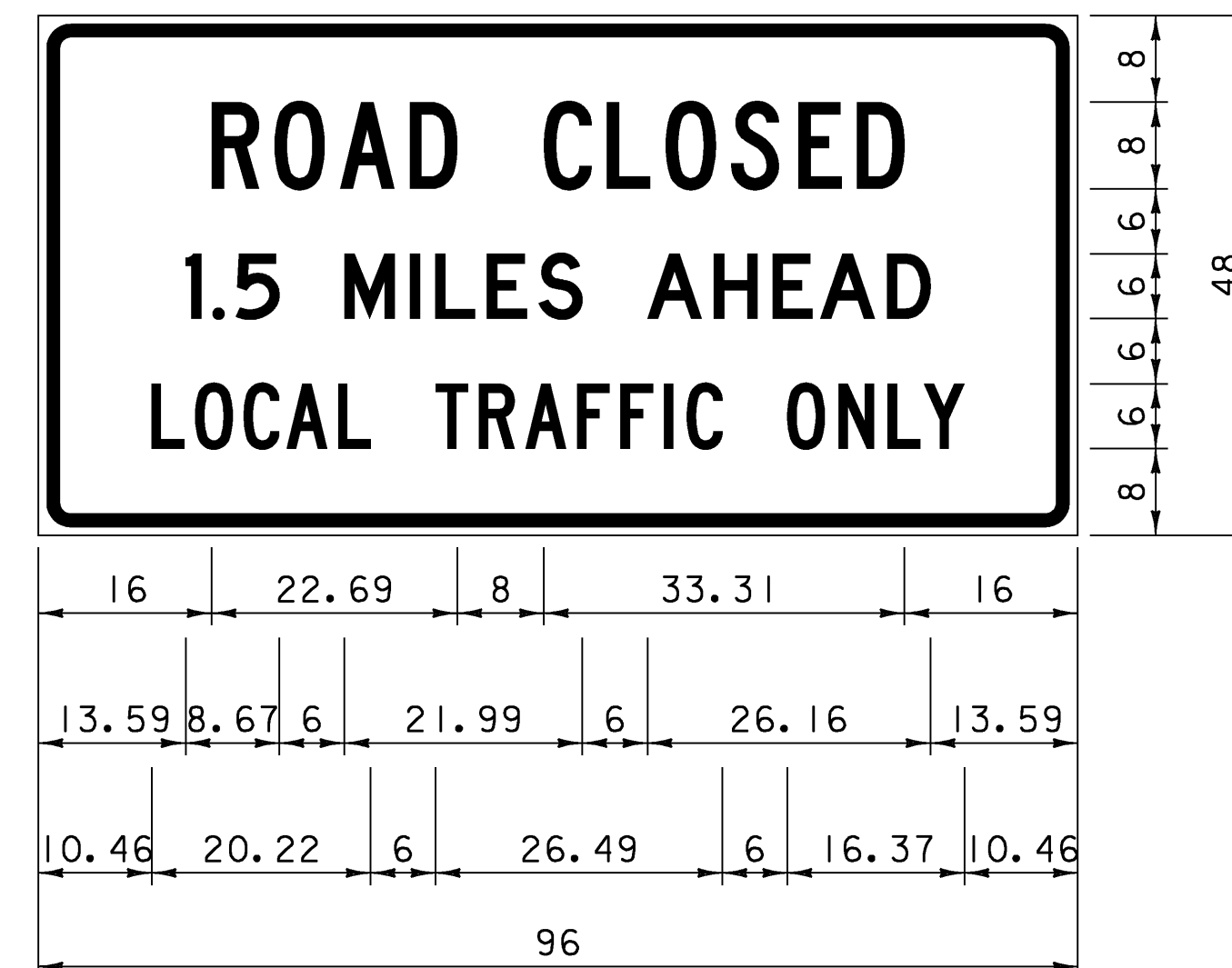
3.00" RADIUS, 1.25" BORDER, 0.75" INDENT, BLACK ON WHITE; "ROAD CLOSED" C 107% SPACING; "VT ROUTE 104 NORTH" D; "1.5 MILES AHEAD" C;



3.00" RADIUS, 1.25" BORDER, 0.75" INDENT, BLACK ON WHITE; "ROAD CLOSED" C 107% SPACING; "VT ROUTE 104 NORTH" D; "4 MILES AHEAD" C;



3.00" RADIUS, 1.25" BORDER, 0.75" INDENT, BLACK ON WHITE; "ROAD CLOSED" C 107% SPACING; "VT ROUTE 104 NORTH" D; "2 MILES AHEAD" C;



3.00" RADIUS, 1.25" BORDER, 0.75" INDENT, BLACK ON WHITE; "ROAD CLOSED" C 107% SPACING; "1.5 MILES AHEAD" D; "LOCAL TRAFFIC ONLY" C;

NOTES:

THE SIGNS SHOWN ON THIS SHEET AND SHEET 24 ARE THE SIGNS NECESSARY TO SIGN THE DETOUR ROUTES. THE ROAD WORK AHEAD, END ROAD WORK, SIDEWALK CLOSED, AND BRIDGE CLOSED, ETC SIGNS ARE NOT INCLUDED IN THE SIGN SUMMARY BUT ARE REQUIRED.

PROJECT NAME: FAIRFAX	PLOT DATE: 13-JUL-2009
PROJECT NUMBER: BHF 023-1(5)	DRAWN BY: C. MOONEY
FILE NAME: 86e064\str\s86e064+ss.dgn	CHECKED BY: C. CARLSON
DESIGNED BY: C. CARLSON	SHEET 23 OF 61
DETOUR SIGN SUMMARY SHEET 1	