

GPS CONTROL POINTS

HVCTRL #1

HILLCREST  
 NORTH = 793859.291  
 EAST = 1508107.459  
 ELEV. = 540.627



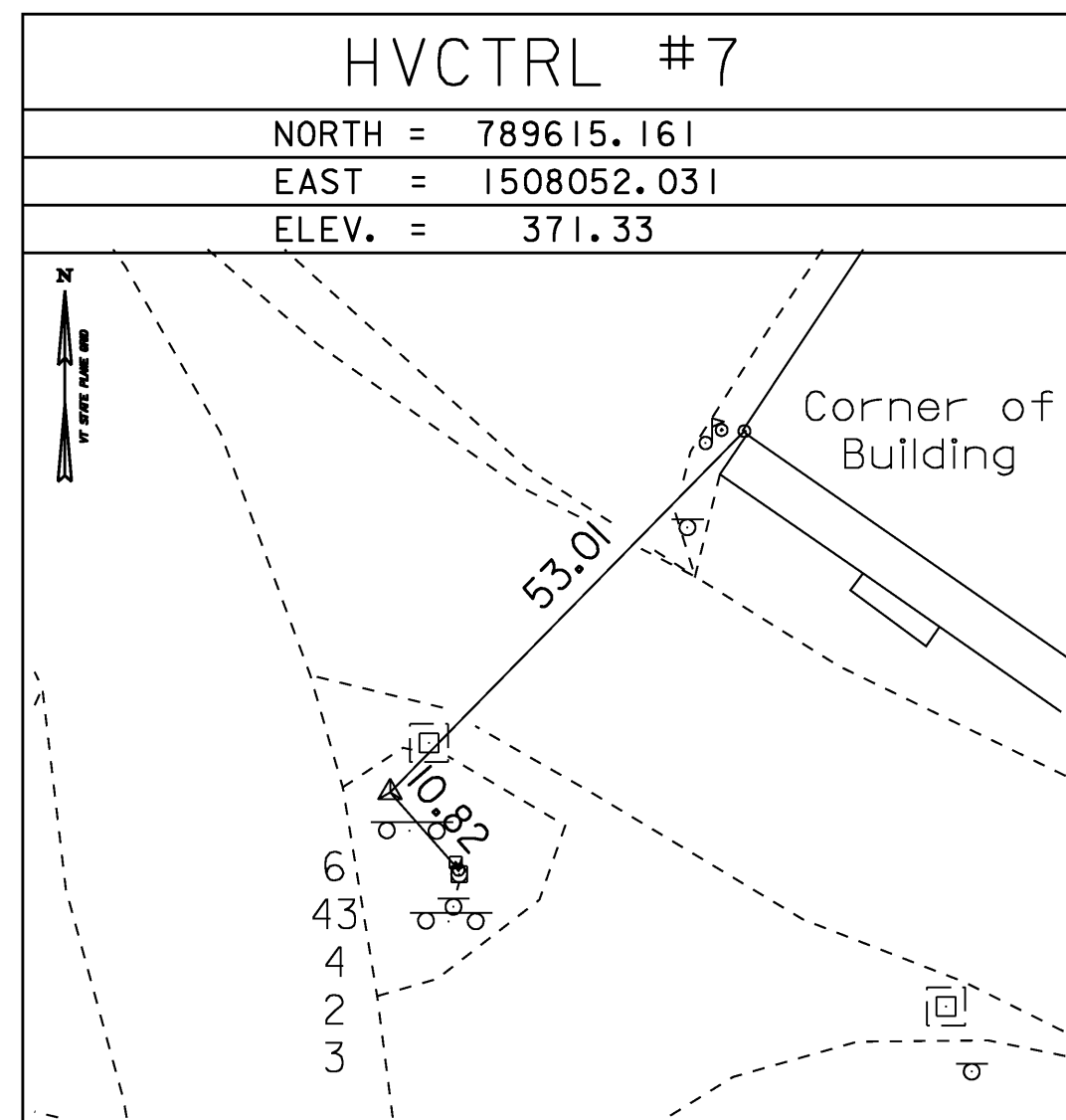
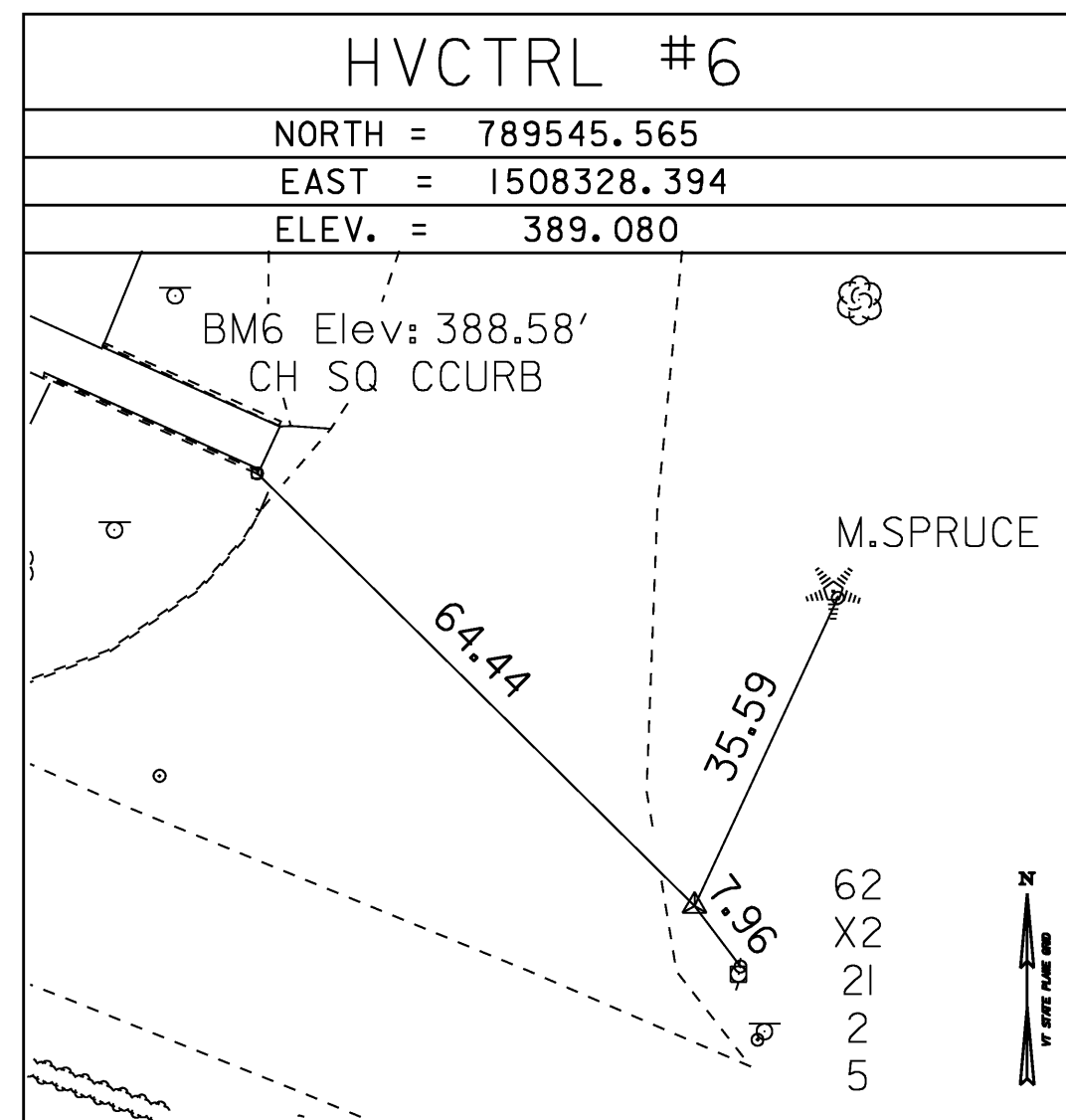
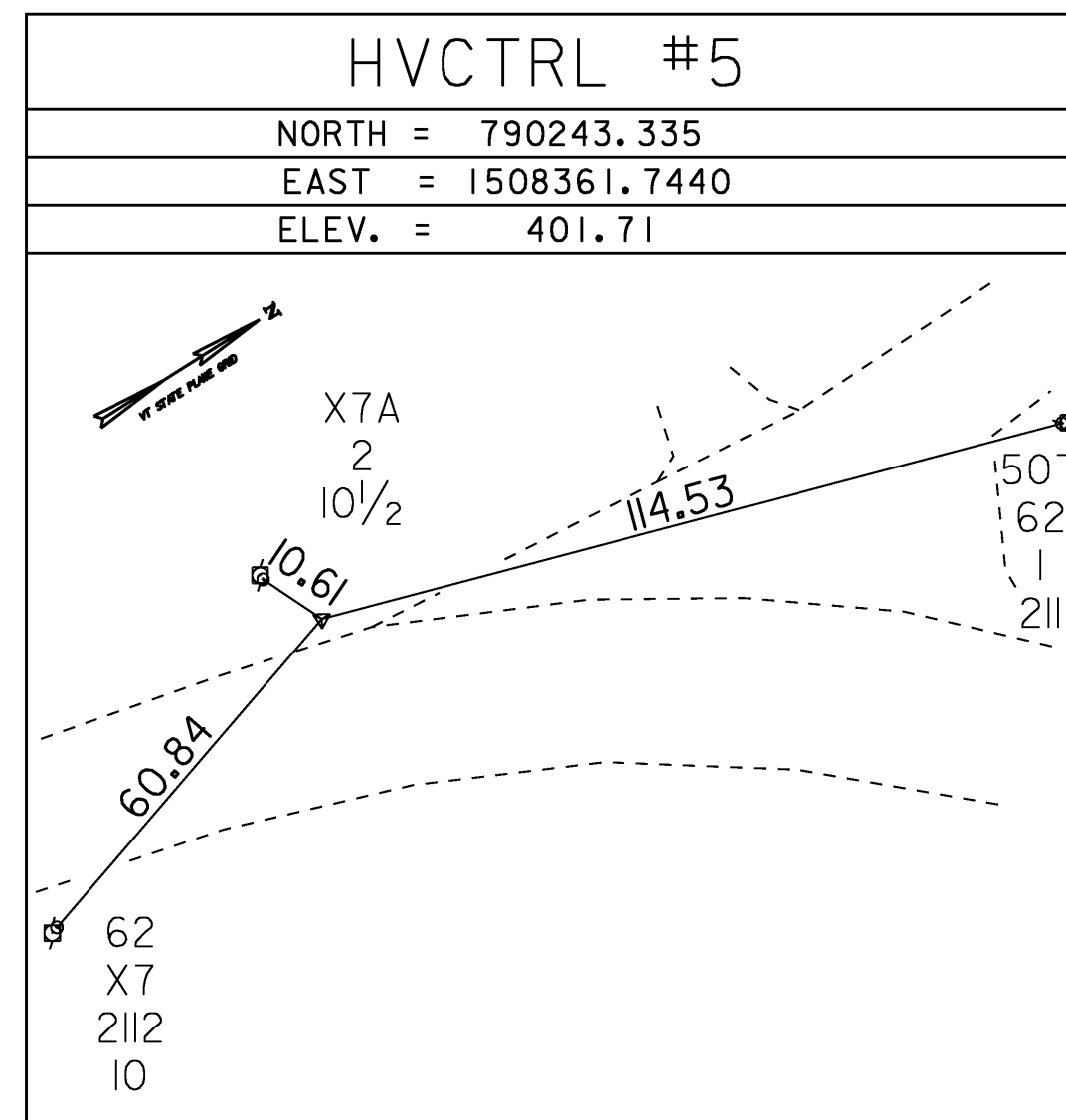
To reach from the intersection of VT route 104A (Highbridge Road) and VT Route 104 (Main St) go southeast along route 104 for 1.0 mi to the intersection of Huntville Road left. Turn left and go northeast along Huntville for 0.5 mi to the intersection of Huntville Road left and Boissonalt Road right. Turn left and go northeast along Huntville Road for 265' to the site of the mark on the right. It is about 65.6' northwest of the intersection of Ferguson Road. The mark is set in the top of a massive rock outcrop. It is 19' east of and about 1.6' higher than the centerline of Huntville Road, 60.4' north of the centerline of Ferguson Road, 53.5' west of an 18" butternut, 114.5' north of pole #602/11 with transformer and meter, and 101.4' northeast of the southeast corner of the Hillcrest Foods Inc. building.

HVCTRL #2

HILLCREST AZ MK  
 NORTH = 792293.557  
 EAST = 1508349.102  
 ELEV. = 480.372

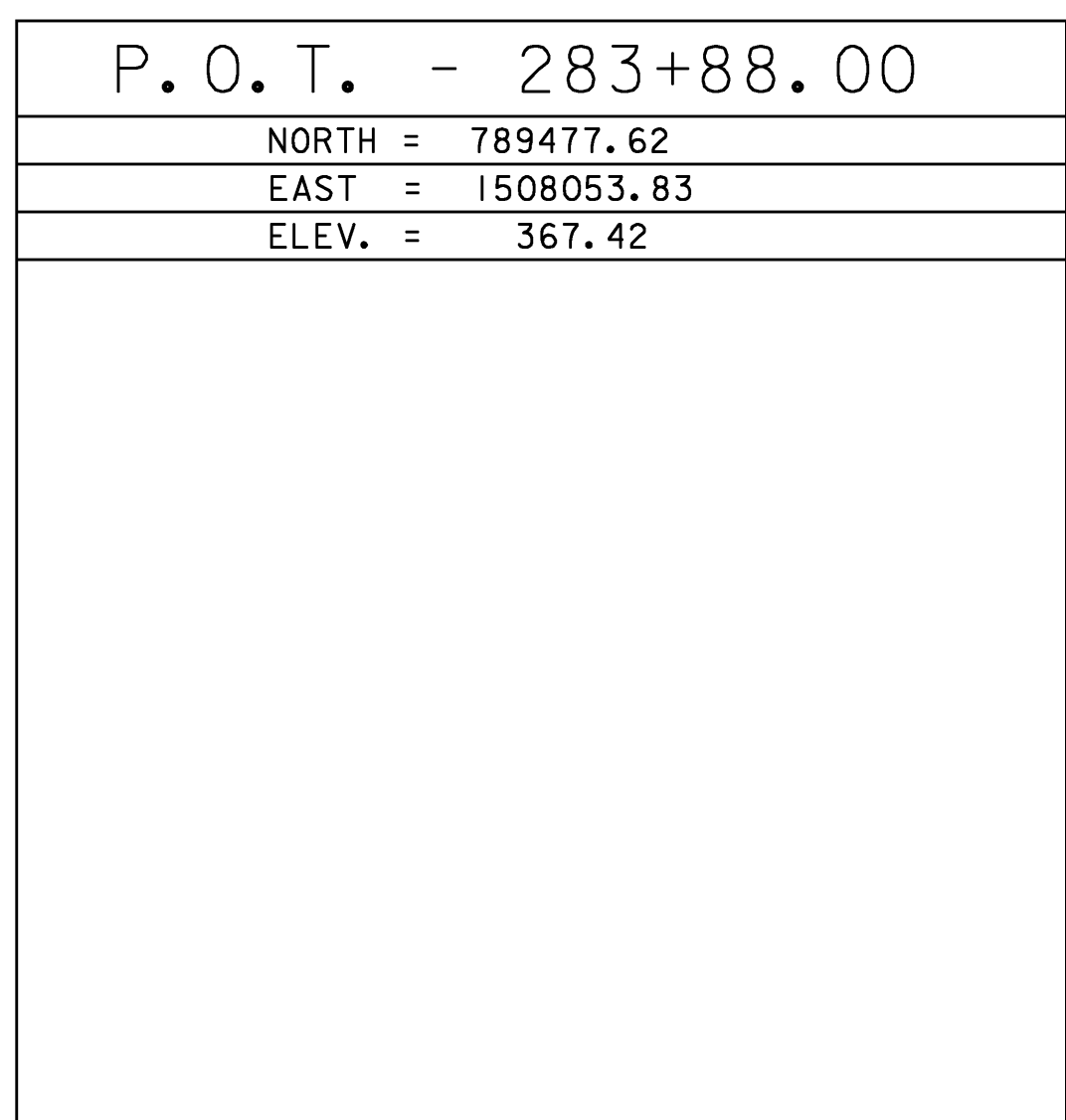
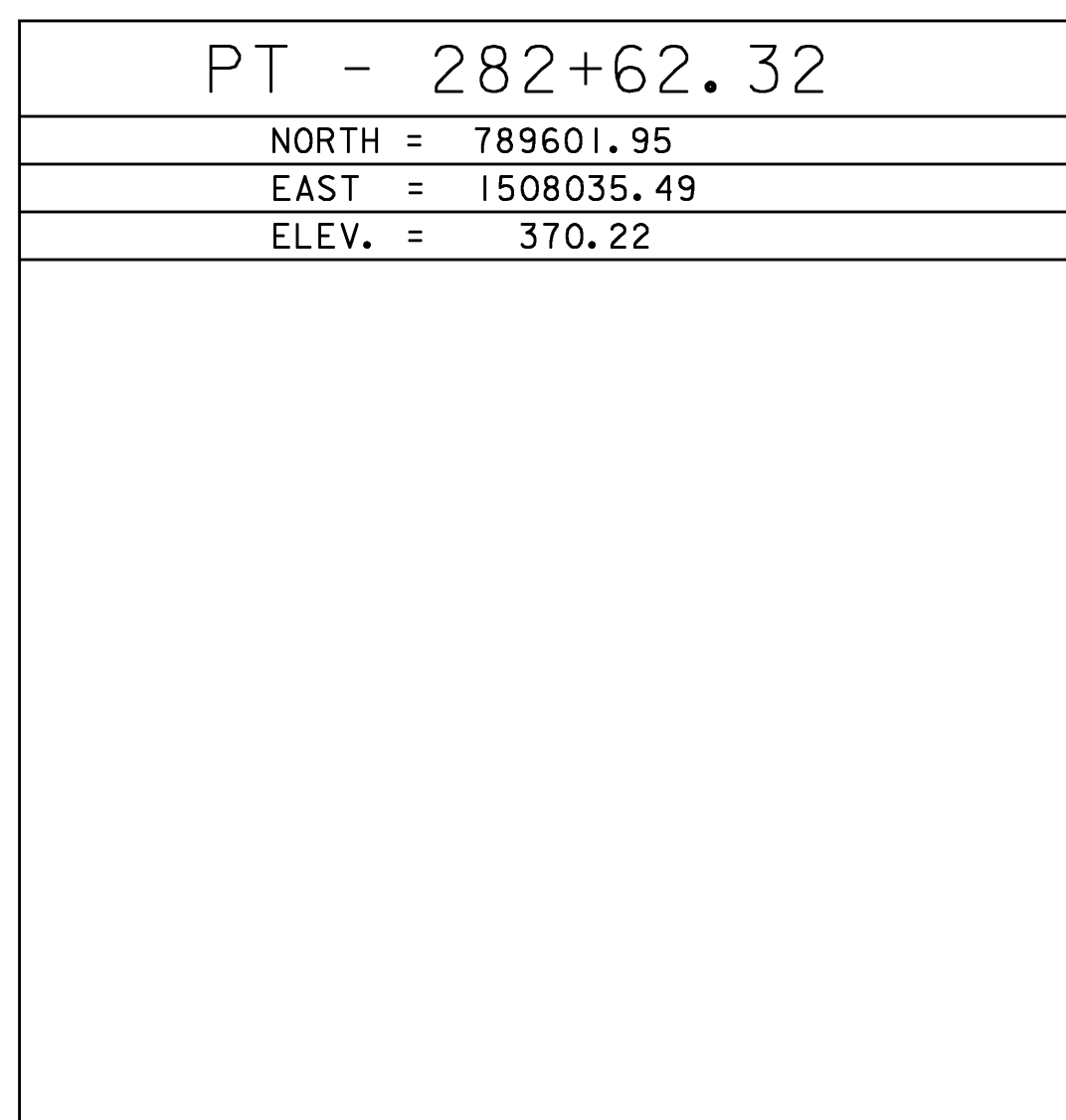
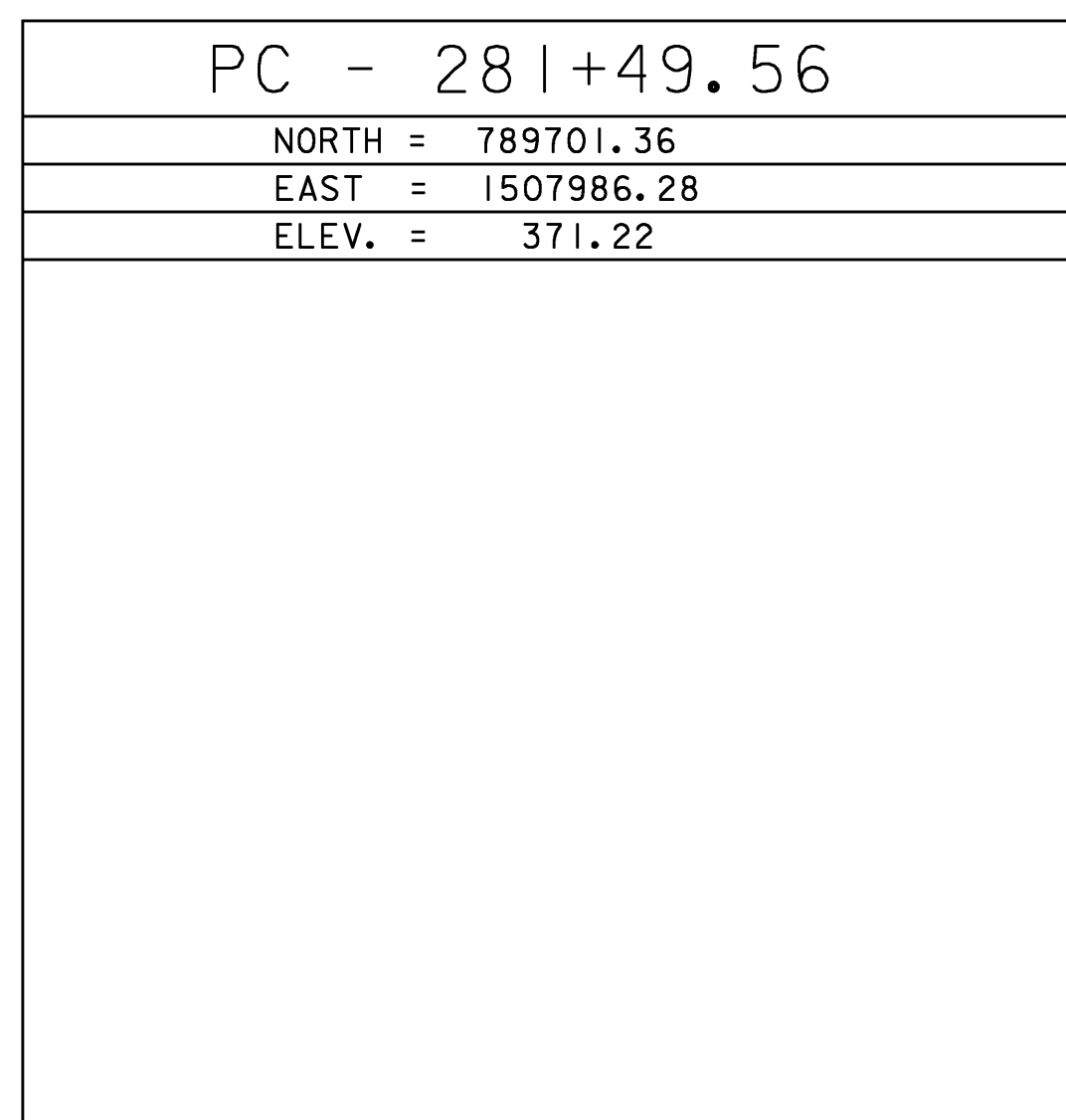
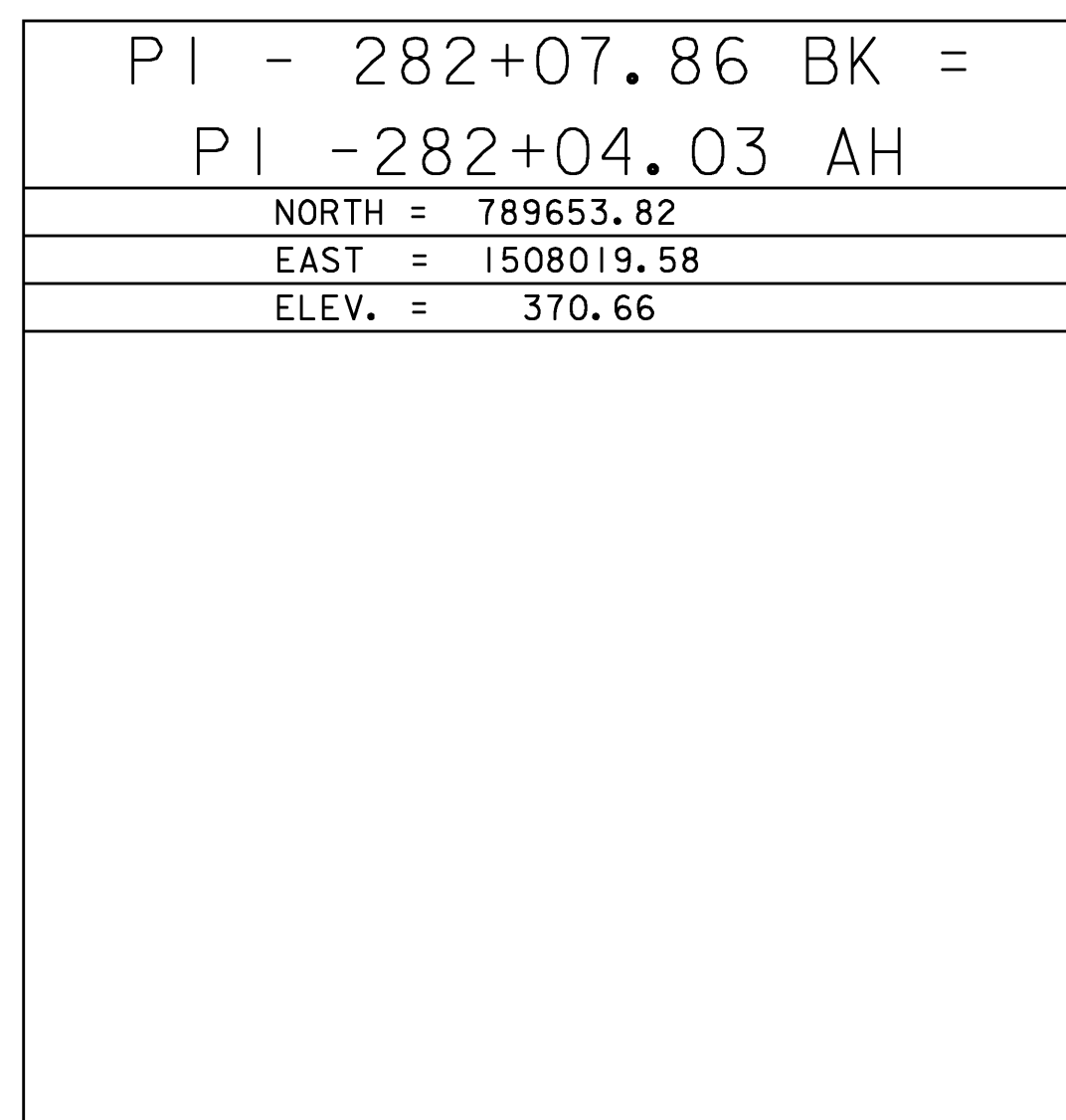
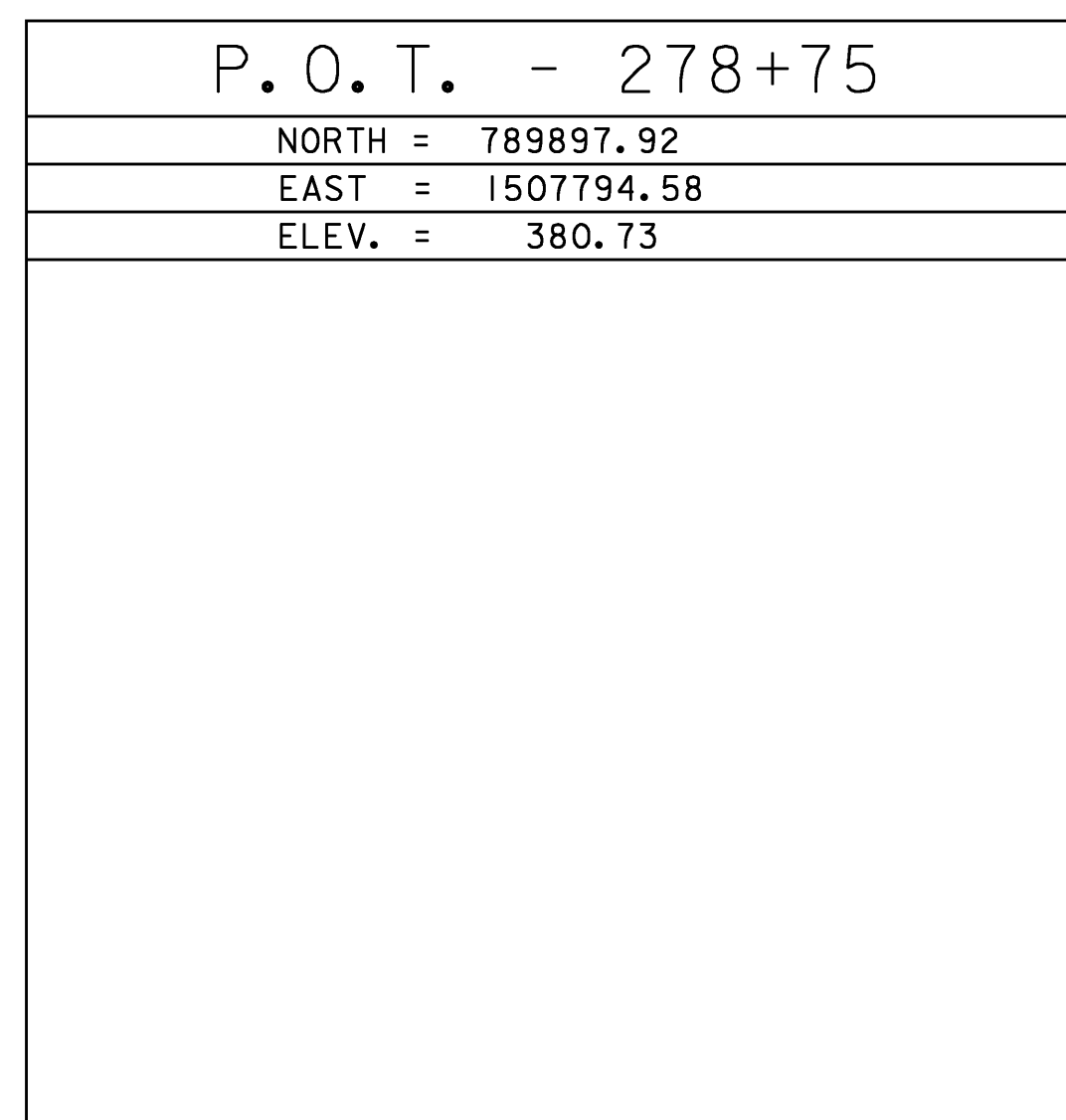
To reach from the intersection of VT route 104A (Highbridge Road) and VT Route 104 (Main St) go southeast along route 104 for 1.0 mi to the intersection of Huntville Road left. Turn left and go northeast along Huntville for 0.5 mi to the intersection of Huntville Road left and Boissonalt Road right. Turn right and go south along Boissonalt Road for 0.3 mi to the site of the mark on the right. The mark is set 2' below ground surface in the top of a Feno-style monument. It is 19' west of and about .7' lower than the centerline of Boissonalt Road, 87.6' northwest of pole #9, 205.7' south of a guy pole, 222' southwest of pole #602/7, 178.8' southwest of the centerline of the gravel drive leading to house #87, and .7' north of a fiberglass witness post.

TRAVERSE TIES



\* Main Traverse Completed 10/8/07 by L.Orvis P.C. & G.Hitchcock

ALIGNMENT TIES



DATUM	
VERTICAL	NAVD 88
HORIZONTAL	NAD 83
ADJUSTMENT	Compass

PROJECT NAME:	Fairfax
PROJECT NUMBER:	BHF 023-1(5)
FILE NAME:	86e064\survey\86e0641.dgn
PROJECT LEADER:	C. CARLSON
DESIGNED BY:	
TIE SHEET	
PLOT DATE:	13-JUL-2009
DRAWN BY:	R. Bullock
CHECKED BY:	C. CARLSON
SHEET	11 OF 61