
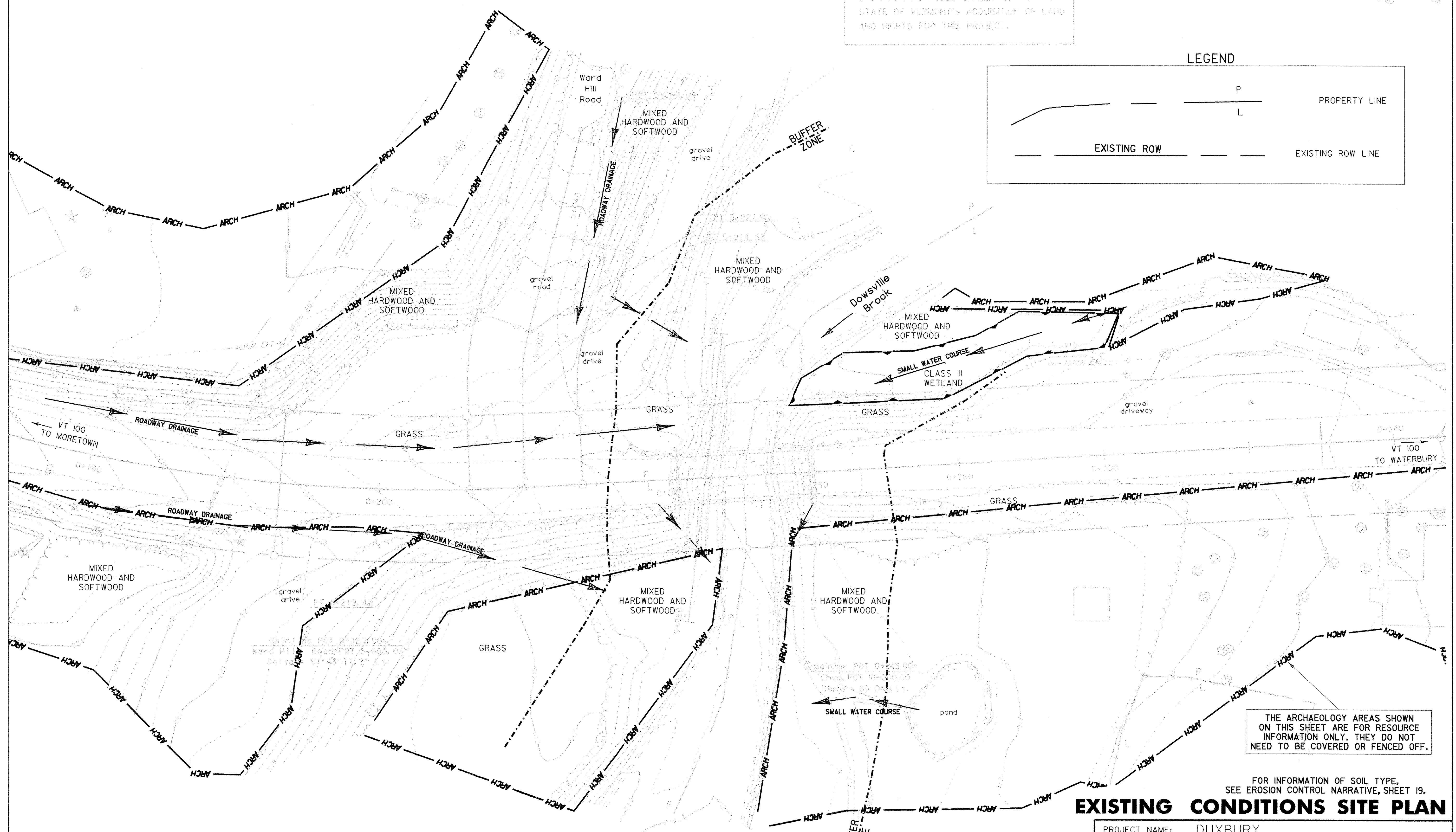
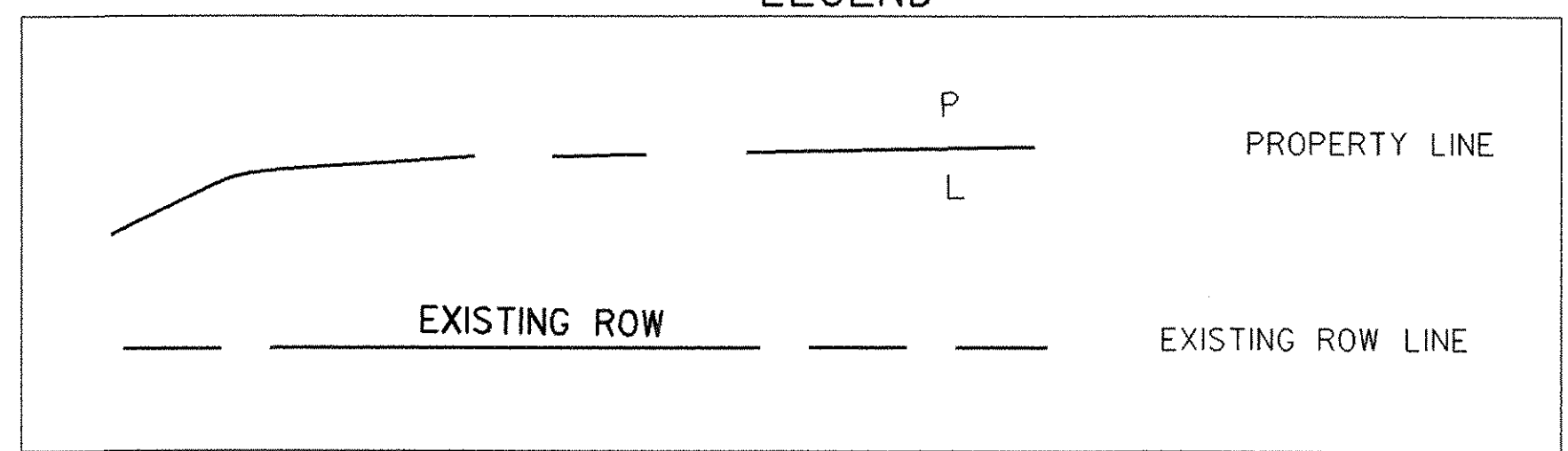


LINES SHOWN ON THIS PLAN AS EXISTING PROPERTY LINES (P) ARE BELIEVED TO BE ACCURATE BUT SHOULD NOT BE RELIED UPON FOR PURPOSES UNRELATED TO THE STATE OF VERMONT'S ACQUISITION OF LAND AND RIGHTS FOR THIS PROJECT.



LEGEND



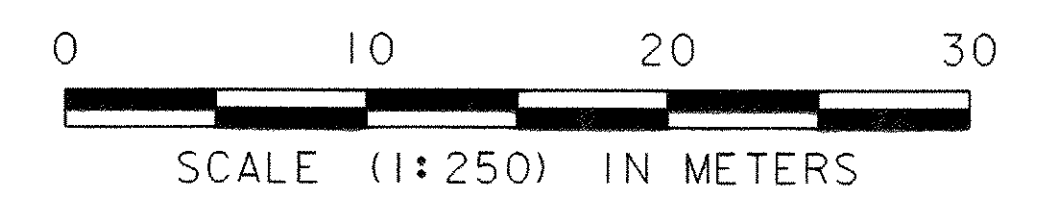
THE ARCHAEOLOGY AREAS SHOWN ON THIS SHEET ARE FOR RESOURCE INFORMATION ONLY. THEY DO NOT NEED TO BE COVERED OR FENCED OFF.

FOR INFORMATION OF SOIL TYPE, SEE EROSION CONTROL NARRATIVE, SHEET 19.

EXISTING CONDITIONS SITE PLAN

DATUM

VERTICAL	NAVD88
HORIZONTAL	NAD 83 (1992)



IMPACTS WITHIN THE BUFFER ZONE SHALL BE MINIMIZED.

PROJECT NAME:	DUXBURY	FILE NAME:	/str5/86e059/se059ec.dgn	PLOT DATE:	20-OCT-2005
PROJECT NUMBER:	STP 013-4(24)	PROJECT LEADER:	C. KELLER	DRAWN BY:	J. GILMORE
		DESIGNED BY:	B. NYQUIST	CHECKED BY:	T. SUMNER
			se059ec3.i		SHEET 21 OF 62