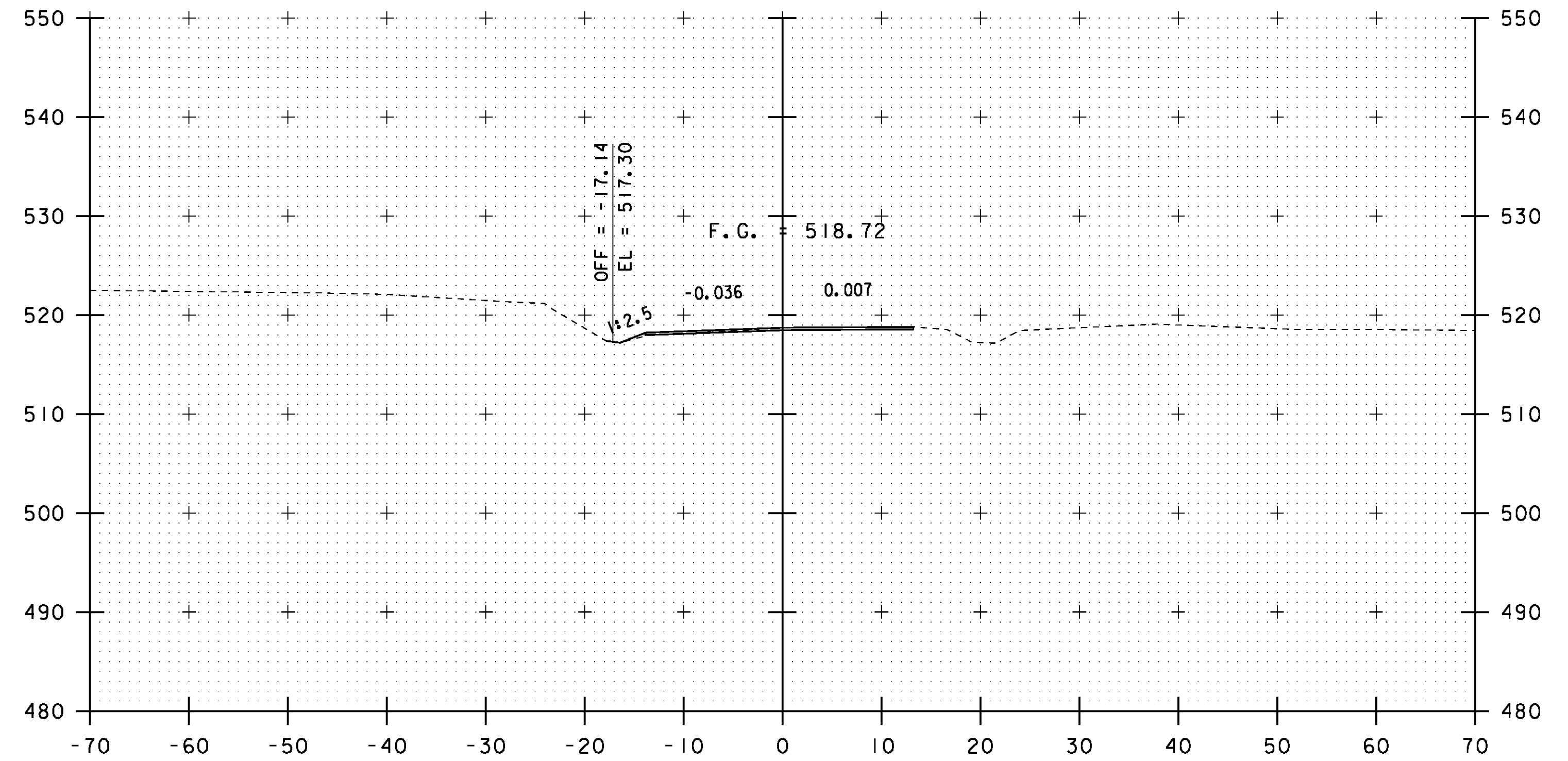
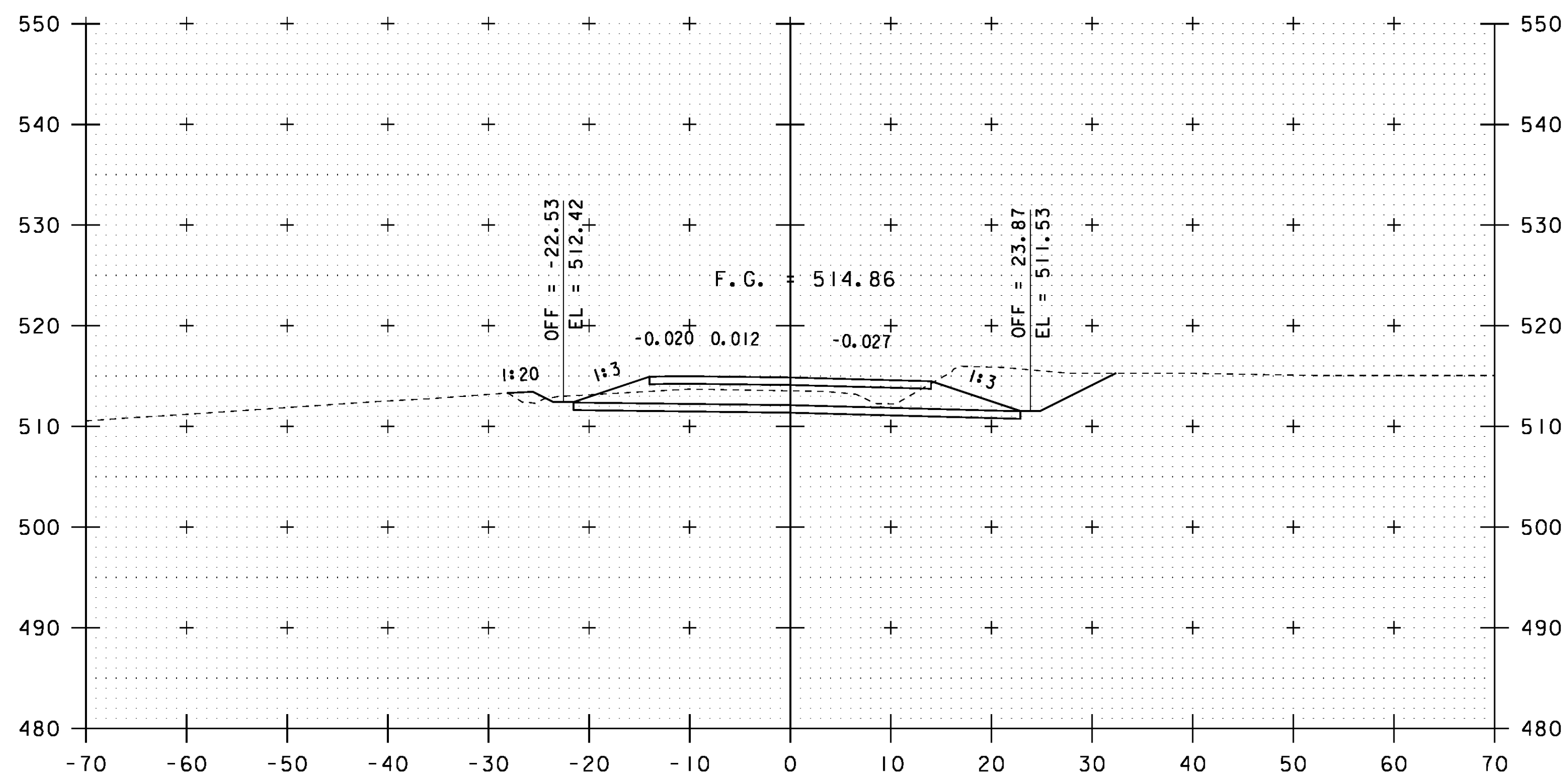


395+00

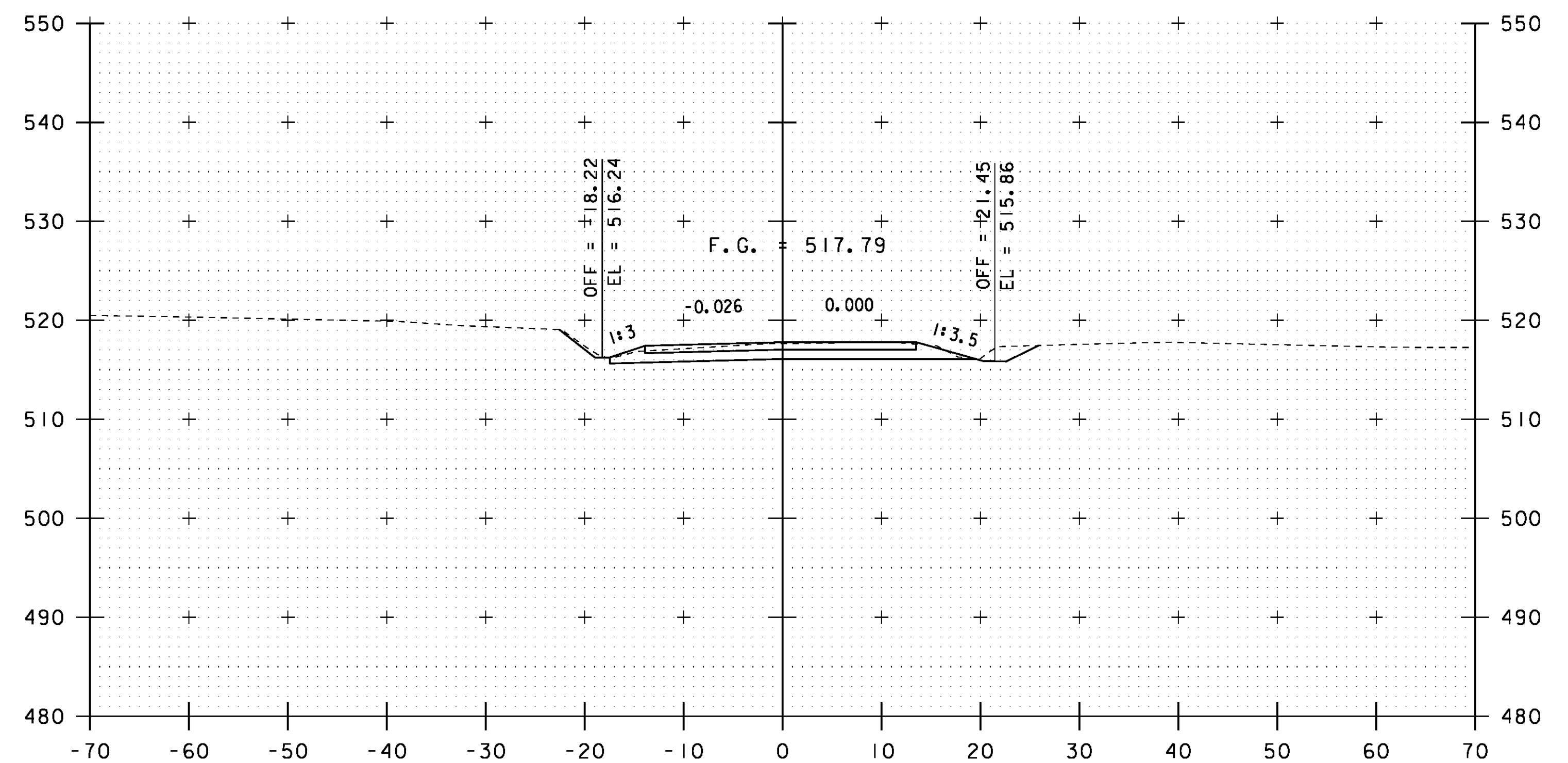
STA 395+05.00
END FULL DEPTH ROADWAY
BEGIN APPROACH



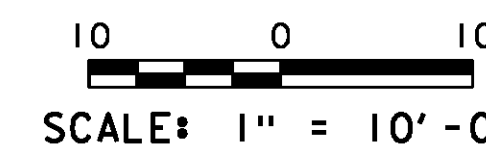
395+75



394+50



395+50



STA. 394+50 TO STA. 395+75

PROJECT NAME:	ROYALTON
PROJECT NUMBER:	BRS 0147 (13)
FILE NAME:	BR 27\86e055xsl.27.dgn
PROJECT LEADER:	C. CARLSON
DESIGNED BY:	G. ROY
BRIDGE 27 VT 14 CROSS SECTIONS (10)	
PLOT DATE:	08-OCT-2013
DRAWN BY:	G. ROY
CHECKED BY:	D. PETERSON
SHEET	60 OF 186