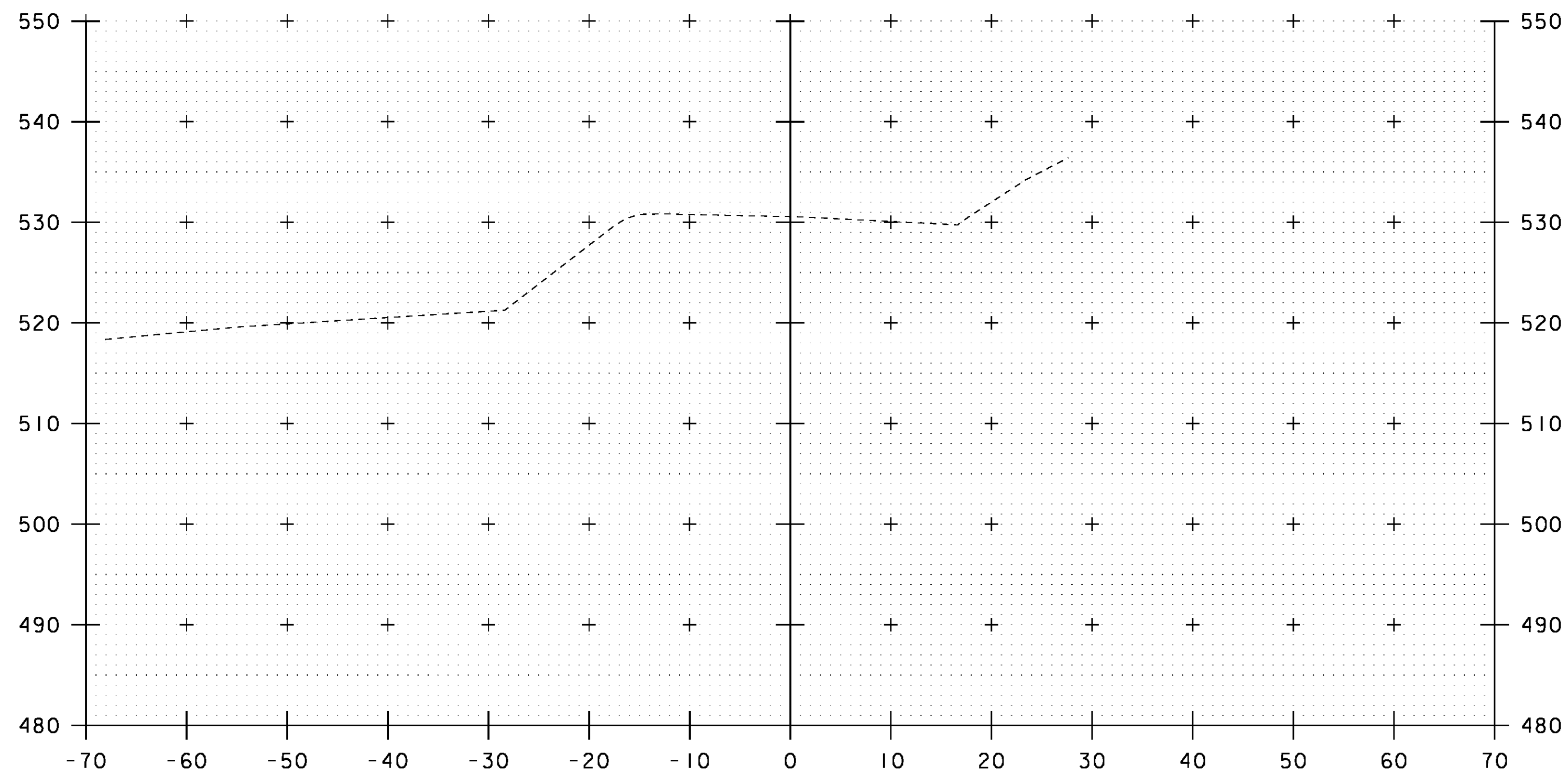
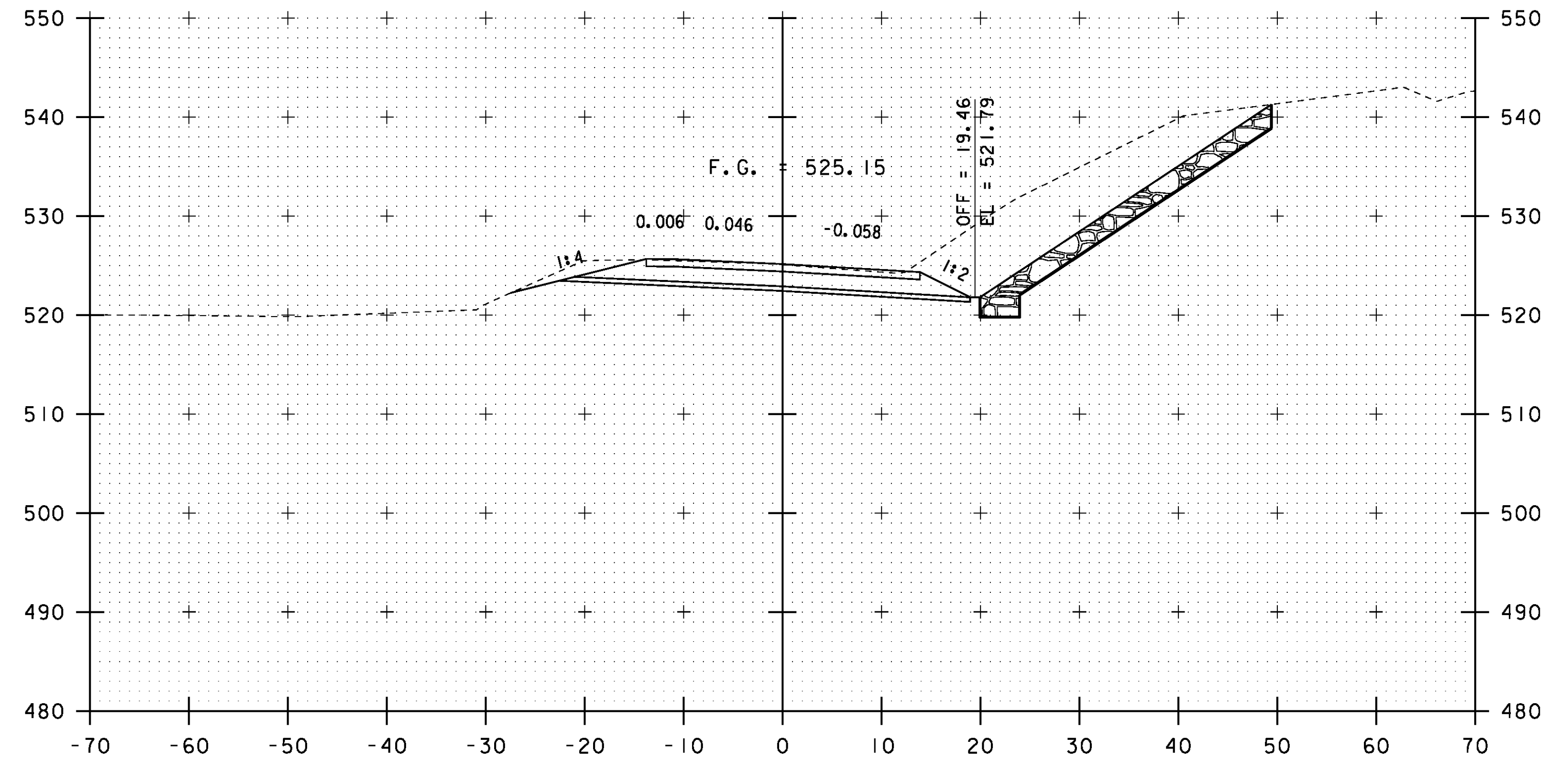


382+50

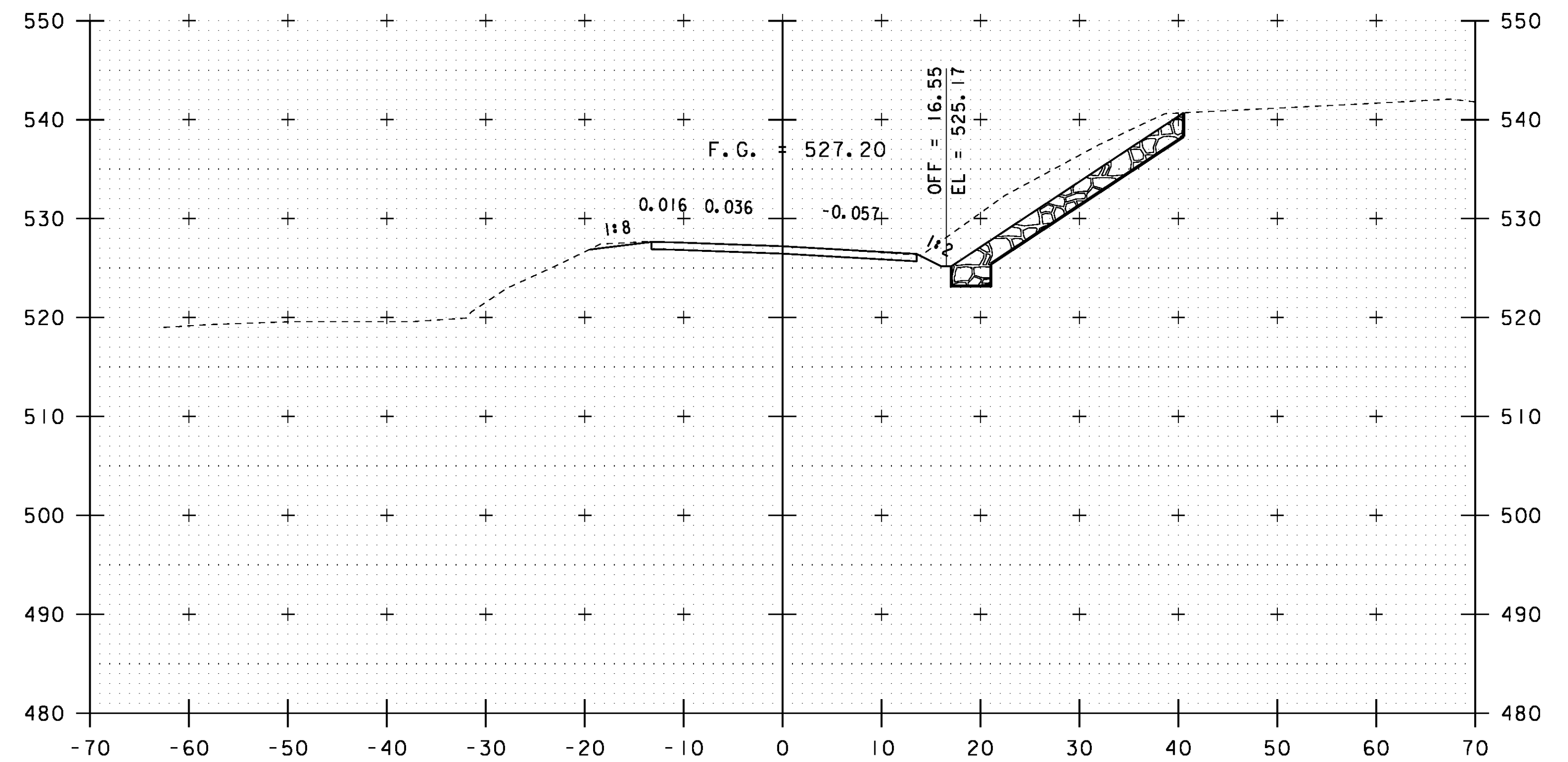
STA 382+50.00  
BEGIN APPROACH  
MATCH EXISTING



382+25

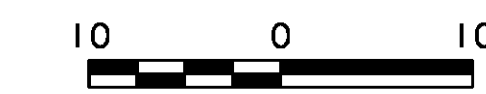


383+50



383+00

STA 382+80.9 RT - STA 386+15.0 RT  
CONSTRUCT SLOPE W/ STONE FILL, TYPE II  
STA 382+75.0 RT - STA 386+25.0 RT  
CONSTRUCT NEW GRASS-LINED DITCH



SCALE: 1" = 10'-0"

STA. 382+25 TO STA. 383+50

PROJECT NAME: ROYALTON	PLOT DATE: 08-OCT-2013
PROJECT NUMBER: BRS 0147 (13)	DRAWN BY: G. ROY
FILE NAME: \BR 27\86e055\sl.27.dgn	CHECKED BY: D. PETERSON
PROJECT LEADER: C. CARLSON	SHEET 51 OF 186
DESIGNED BY: G. ROY	BRIDGE 27 VT 14 CROSS SECTIONS (1)