


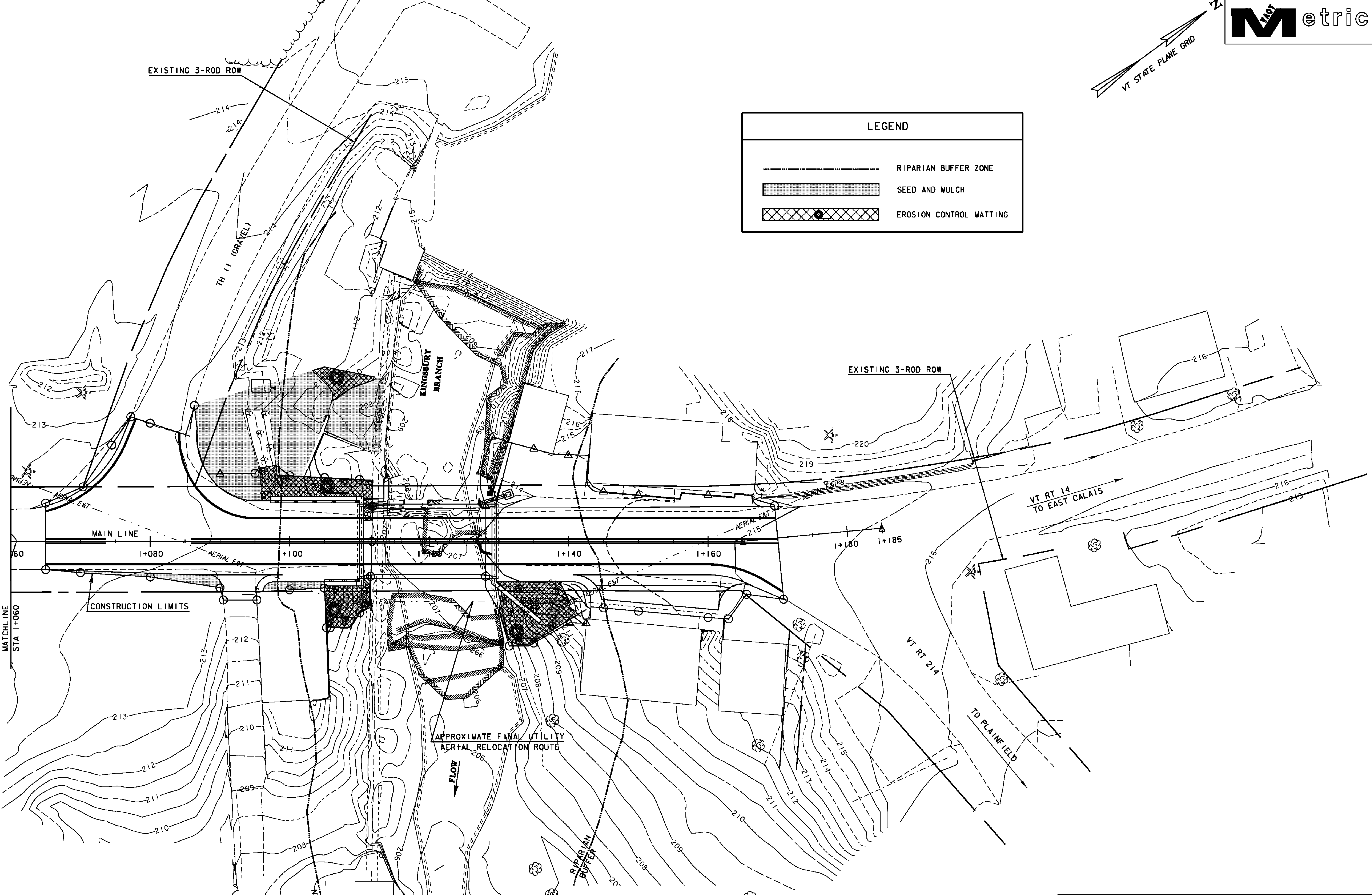


LEGEND


	RIPARIAN BUFFER ZONE
	SEED AND MULCH
	EROSION CONTROL MATTING



MATCHLINE
STA 1+060

DATUM	
VERTICAL	USGS
HORIZONTAL	ASSUMED

FINAL CONDITIONS
SCALE 1"=250



SCALE IN METERS

PROJECT: EAST MONTPELIER	PROJECT NO. : BRF 037-2 (8)
DESIGN FILE NAME: 86e054/structures/s86e054bdrero.dgn	PLOT DATE: 18-AUG-2010
IPARM FILE NAME: se054fincon.i	SURVEY DATE: 3/93
SURVEYED BY: R. MOREAU	DRAWN BY: L. J. STONE
SQUAD LEADER: C. P. WILLIAMS	SHEET: 48 OF 63
FINAL CONDITIONS SHEET	