
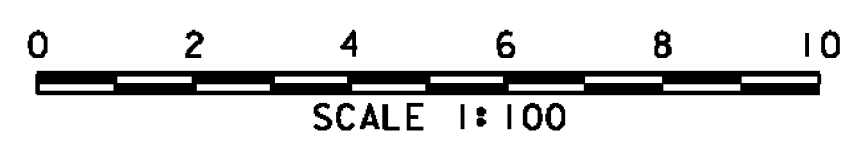
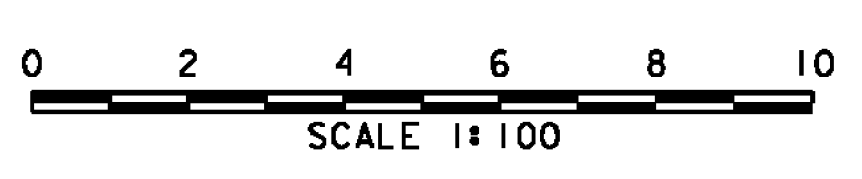


PLAN



ELEVATION @ DOWNSTREAM FASCIA



SEE REVISED SHEET 20A

DATUM

VERTICAL	USGS
HORIZONTAL	ASSUMED

PROJECT:	EAST MONTPELIER	PROJECT NO.:	BRF 037-2(8)
DESIGN FILE NAME:	86e054/structures/se054pe.dgn	PLOT DATE:	18-AUG-2010
IPARM FILE NAME:	se054pe.i	SURVEY DATE:	3/93
SURVEYED BY:	R. MOREAU	DRAWN BY:	L.J. STONE
SQUAD LEADER:	C. P. WILLIAMS	PLAN AND ELEVATION SHEET	SHEET: 20 OF 63