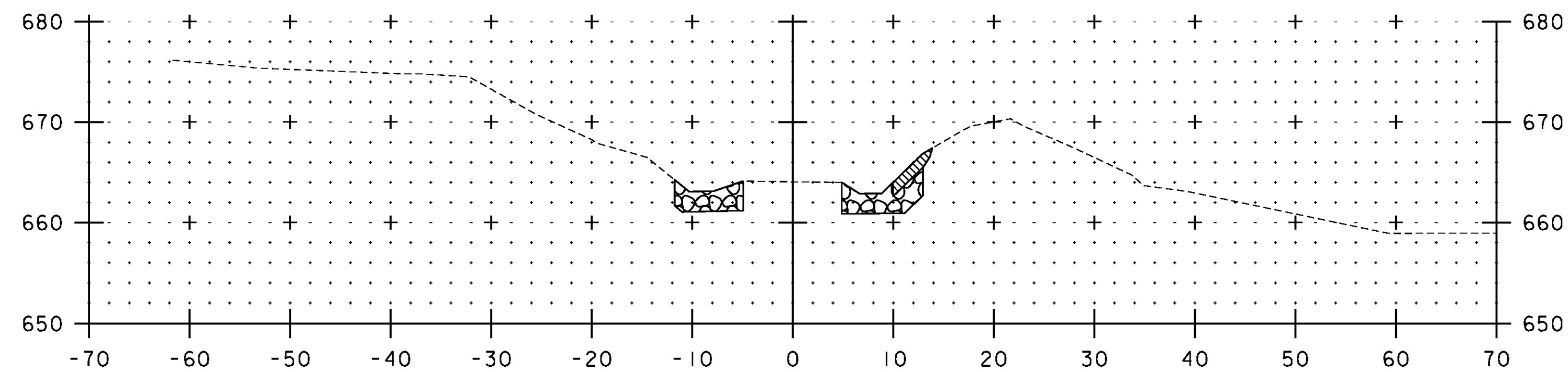
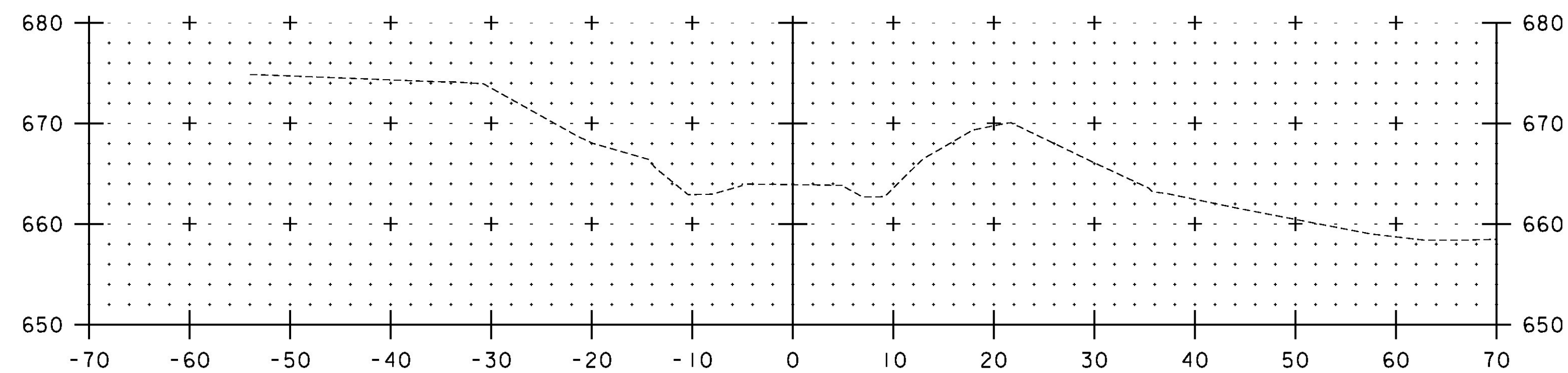


78+90

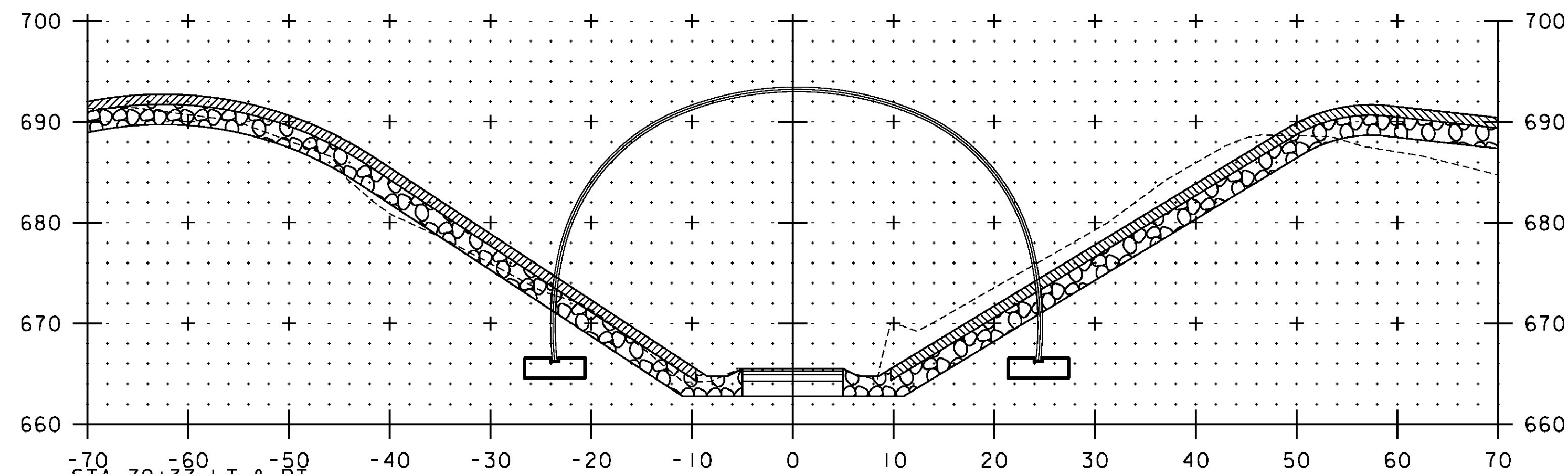


78+75

STA. 78+75 LT & RT
 BEGIN COMMON EXCAVATION
 GEOTEXTILE UNDER STONE FILL
 STONE FILL, TYPE II
 GRUBBING MATERIAL

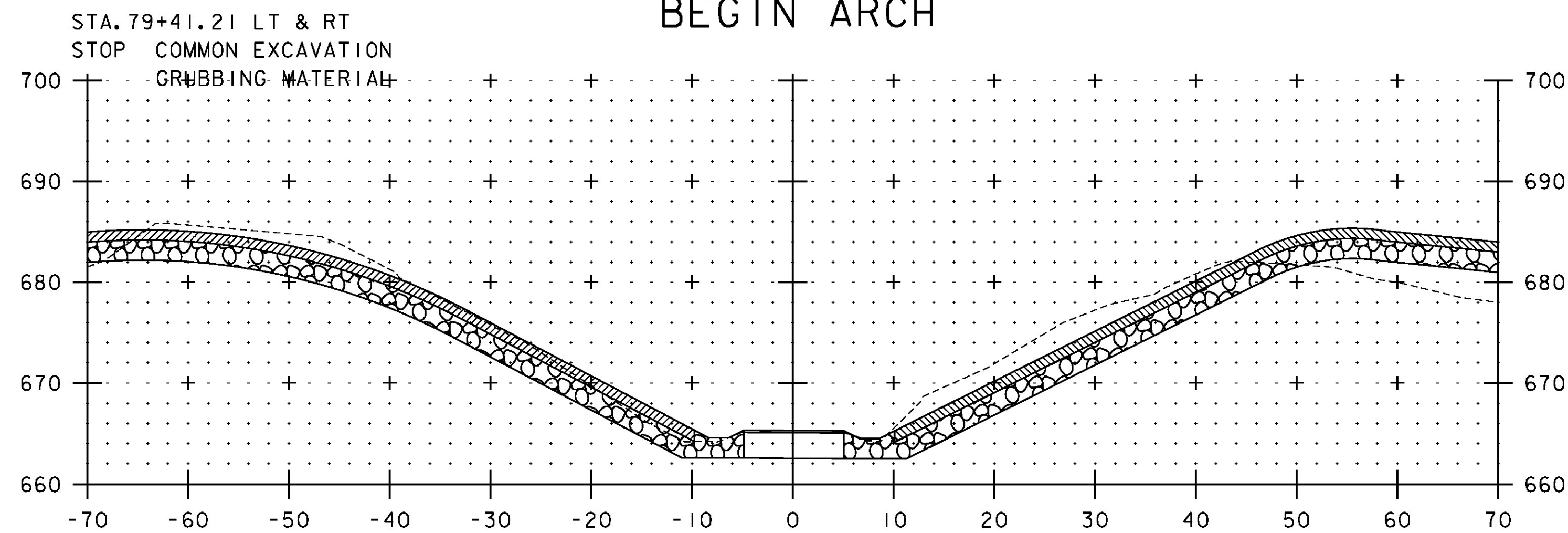


78+70



79+41.21
 BEGIN ARCH

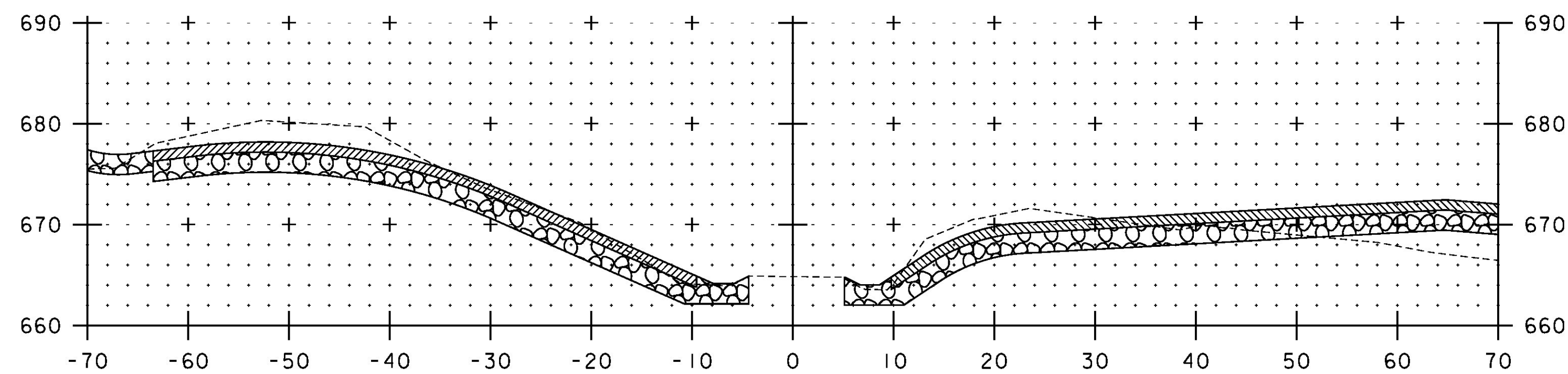
STA. 79+37 LT & RT
 BEGIN STRUCTURAL LUMBER AND TIMBER, TREATED
 STOP SPECIAL PROVISION (AGGREGATE
 SURFACE COURSE, SIDEWALK/TRAIL)



79+30

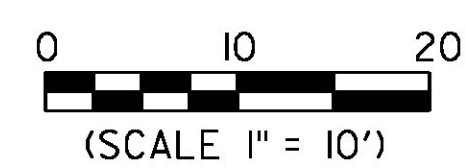
STA. 79+41.21 LT & RT
 STOP COMMON EXCAVATION
 GRUBBING MATERIAL

STA. 79+25 LT & RT
 BEGIN SPECIAL PROVISION (AGGREGATE
 SURFACE COURSE, SIDEWALK/TRAIL)
 GRANULAR BORROW



79+10

STA. 78+70 TO STA. 79+41.17



PROJECT NAME:	ST. JOHNSBURY
PROJECT NUMBER:	BF 7000(20)
FILE NAME:	86e048/cos/z86e048xs+rail.dgn
PLOT DATE:	10/26/2016
PROJECT LEADER:	J. BYATT
DRAWN BY:	M. SMITH
DESIGNED BY:	S. BEAUMONT
CHECKED BY:	J. BYATT
TRAIL CROSS SECTIONS:	1
SHEET:	59 OF 70

CLD 14-016 MODEL:Sheet01