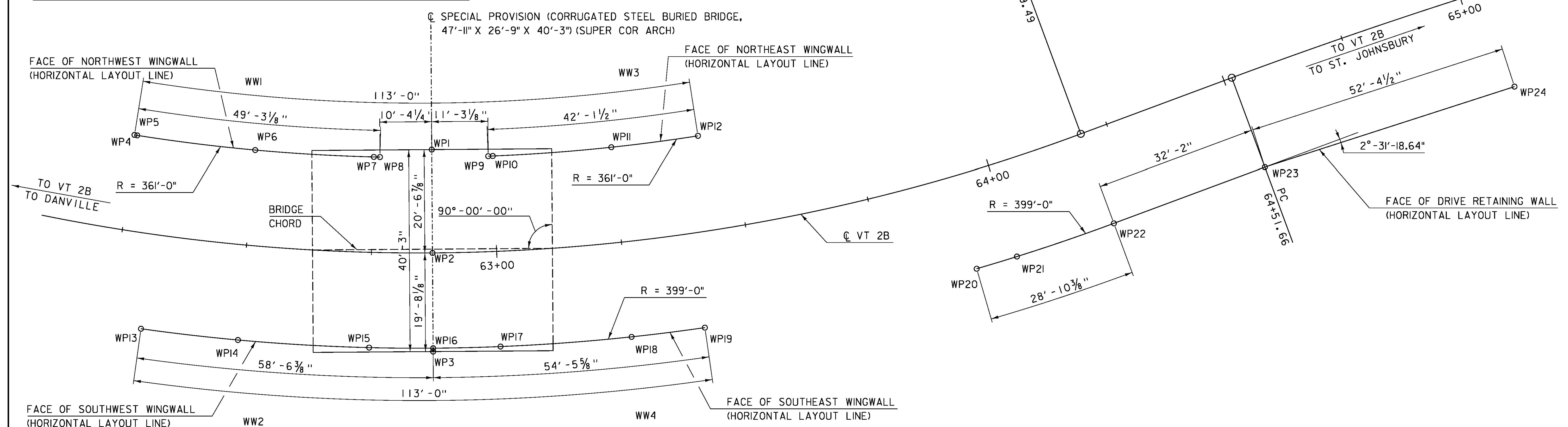
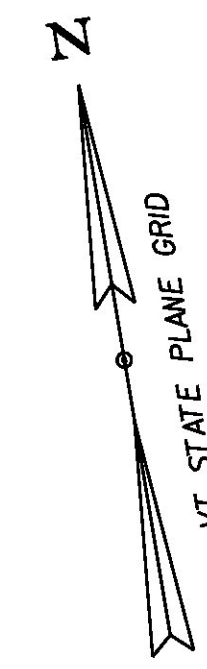



WORKING POINTS				
	STA.	OFFSET	NORTHING	EASTING
WP1	62+87.18	20.57 LT	700866.0065	1761665.2220
WP2	62+87.18	0.00	700845.6904	1761661.9815
WP3	62+87.18	19.68 RT	700826.2589	1761658.8821
WP4	62+24.43	19.00 LT	700878.6514	1761607.1419
WP5	62+25.00	19.00 LT	700878.4790	1761607.6579
WP6	62+50.00	19.00 LT	700871.7135	1761630.4194
WP7	62+75.00	19.00 LT	700866.4591	1761653.5765
WP8	62+76.28	19.00 LT	700866.2308	1761654.7727
WP9	62+99.04	19.00 LT	700862.8530	1761676.1218
WP10	63+00.00	19.00 LT	700862.7384	1761677.0289
WP11	63+25.00	19.00 LT	700860.5676	1761700.6752
WP12	63+43.37	19.00 LT	700859.9659	1761718.1191
WP13	62+31.43	19.00 RT	700840.3471	1761602.0665
WP14	62+50.00	19.00 RT	700834.9521	1761620.7966
WP15	62+75.00	19.00 RT	700829.1446	1761646.3912
WP16	62+87.18	19.00 RT	700826.9276	1761658.9888
WP17	63+00.00	19.00 RT	700825.0322	1761672.3123
WP18	63+25.00	19.00 RT	700822.6329	1761698.4477
WP19	63+39.05	19.00 RT	700822.0405	1761713.1914
WP20	63+92.00	19.00 RT	700824.7056	1761768.6760
WP21	64+00.00	19.00 RT	700825.7795	1761777.0069
WP22	64+19.49	19.00 RT	700829.1283	1761797.1977
WP23	64+51.66	19.00 RT	700835.2039	1761828.7860
WP24	65+05.00	20.00 RT	700842.8230	1761880.5995



WORKING POINT LAYOUT  
SCALE: 1" = 10'-0"

CLD 14-016 MODEL: SUB05



PROJECT NAME:	ST. JOHNSBURY	PLOT DATE:	10/26/2016
PROJECT NUMBER:	BF 7000(20)	DRAWN BY:	M.SMITH
FILE NAME:	86e048/cos/z86e048sub.dgn	DESIGNED BY:	S.BEAUMONT
PROJECT LEADER:	J.BYATT	CHECKED BY:	A.GIRALDI
WORKING POINT LAYOUT SHEET			SHEET 34 OF 70