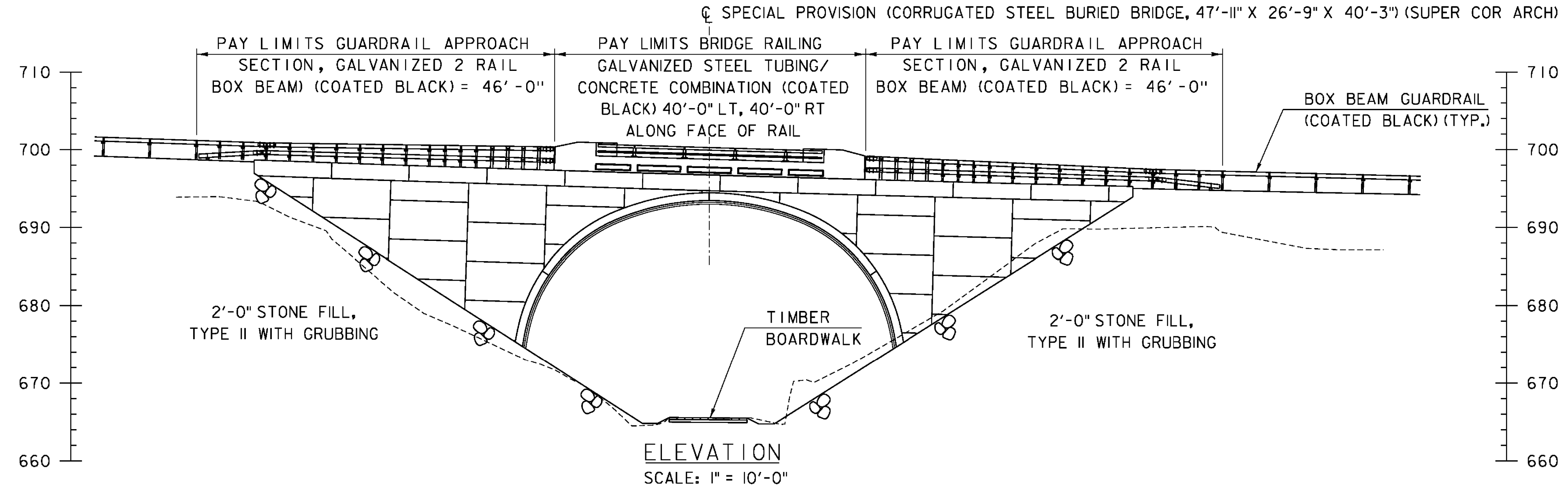
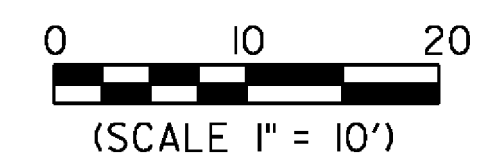
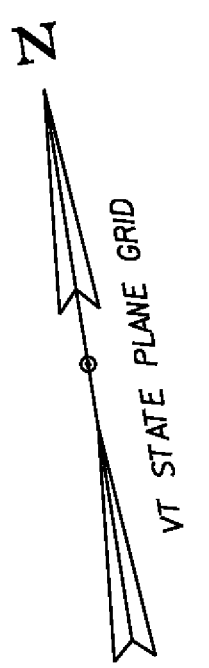


PLAN VIEW
SCALE: 1" = 10'-0"



ELEVATION
SCALE: 1" = 10'-0"



PROJECT NAME:	ST. JOHNSBURY	PLOT DATE:	10/26/2016
PROJECT NUMBER:	BF 7000(20)	DRAWN BY:	M.SMITH
FILE NAME:	86e048/cos/z86e048pe.dgn	DESIGNED BY:	A.GIRALDI
		CHECKED BY:	S.BEAUMONT
		PLAN AND ELEVATION SHEET	SHEET 33 OF 70

MODEL: Sheet
CLD 14-0116