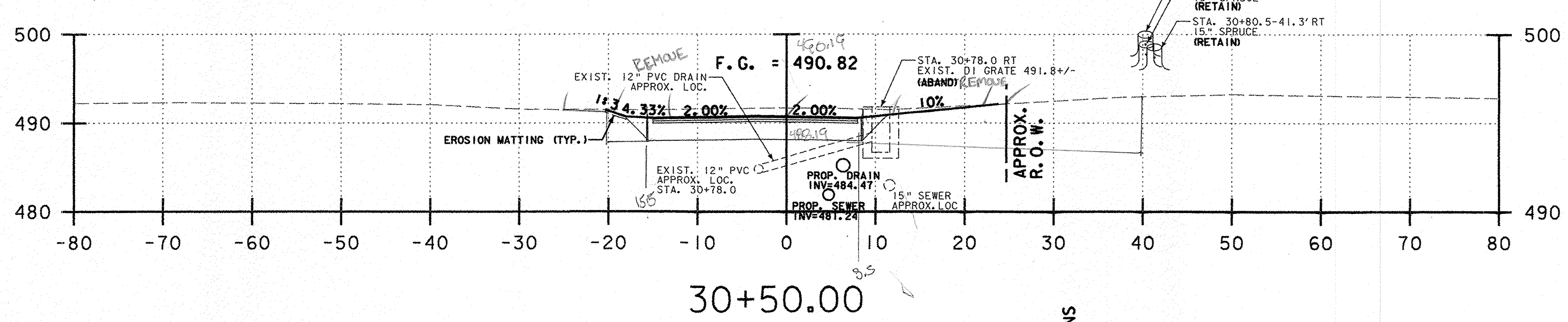
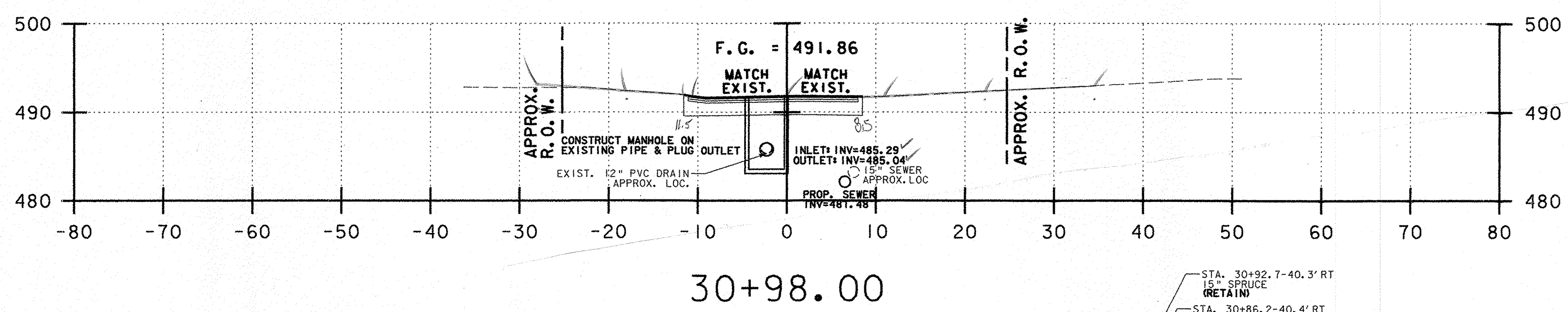
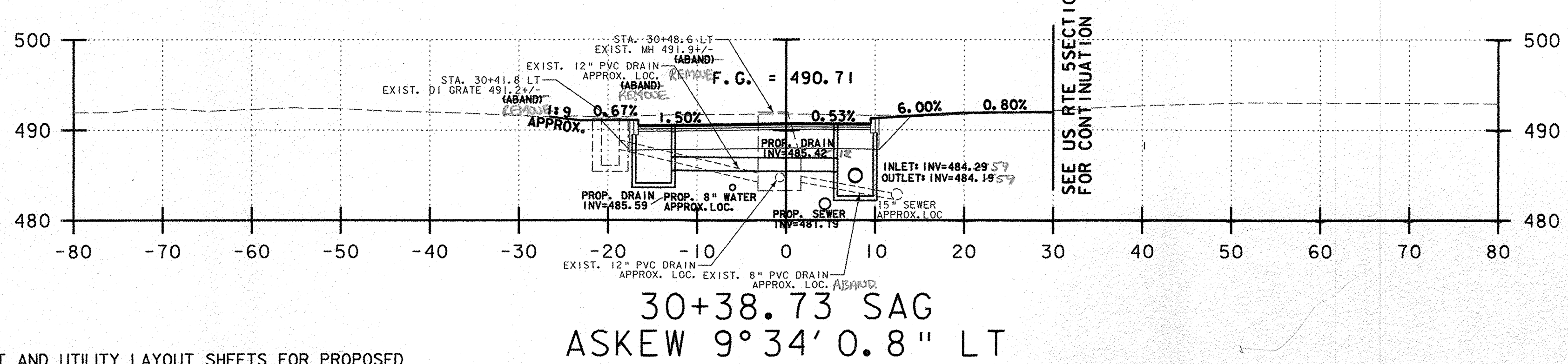


BL 3/18/10
 SUBBASE = 40.63 SF
 COMMON = 55.72 SF
 F.L. = 20' ✓
 RD 1/13/11
 CB 01/21/11
 RD 1/21/11



SUBBASE = 48.53 SF
 COMMON = 92.4 SF
 F.L. = 24' ✓
 RD 1/13/11
 CB 01/21/11
 RD 1/21/11



COMMON = 111.0 SF
 SUBBASE = 58.1 SF
 F.L. = 28' ✓
 RD 1/21/11

@ 30+27
 CURB-CURB WIDTH = 35' DIFF = 9'
 @ 30+39 CURB-CURB = 26' COMMON DEPTH @ 3.9'
 COMMON = 111.0 + (3.9 x 9) = 146.1 SF
 SUBBASE = 58.1 + (2.9) = 76.1 SF
 F.L. = 28.49 = 37' ✓
 CB 01/21/11
 RD 1/21/11

PIERCE STREET

NOTES:
 1) REFER TO ROADWAY LAYOUT AND UTILITY LAYOUT SHEETS FOR PROPOSED ABANDONMENT, REMOVAL, OR PROTECTION REQUIREMENTS OF EXISTING UTILITIES IN CONFLICT WITH PROPOSED WORK.

PROJECT NAME:	HARTFORD	PLOT DATE:	1/15/2007
PROJECT NUMBER:	RS 0113(40)	DRAWN BY:	E. ATKINS
FILE NAME:	z86c027xsl.dgn	CHECKED BY:	K. ISHIKURA
PROJECT LEADER:	KEN UPMAL	SHEET	235 OF 239
DESIGNED BY:	K. ISHIKURA		
	E. ATKINS		