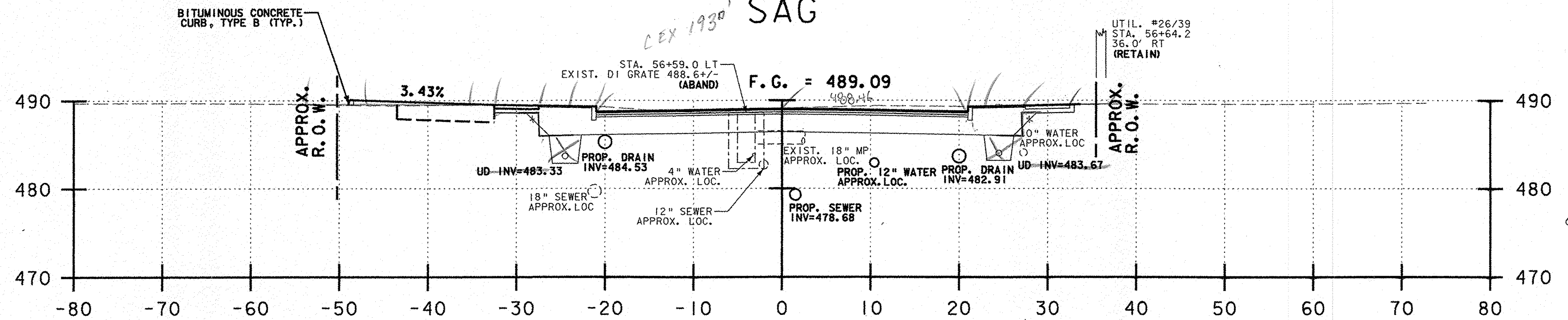
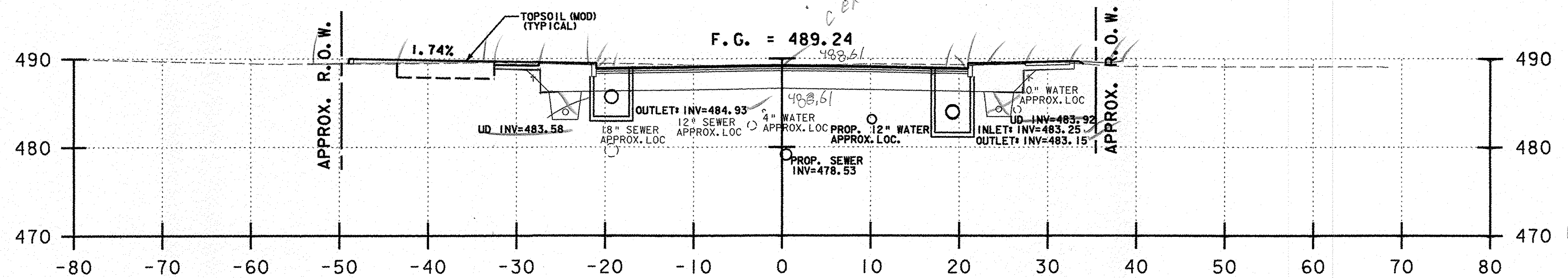


56+77.66
SAG



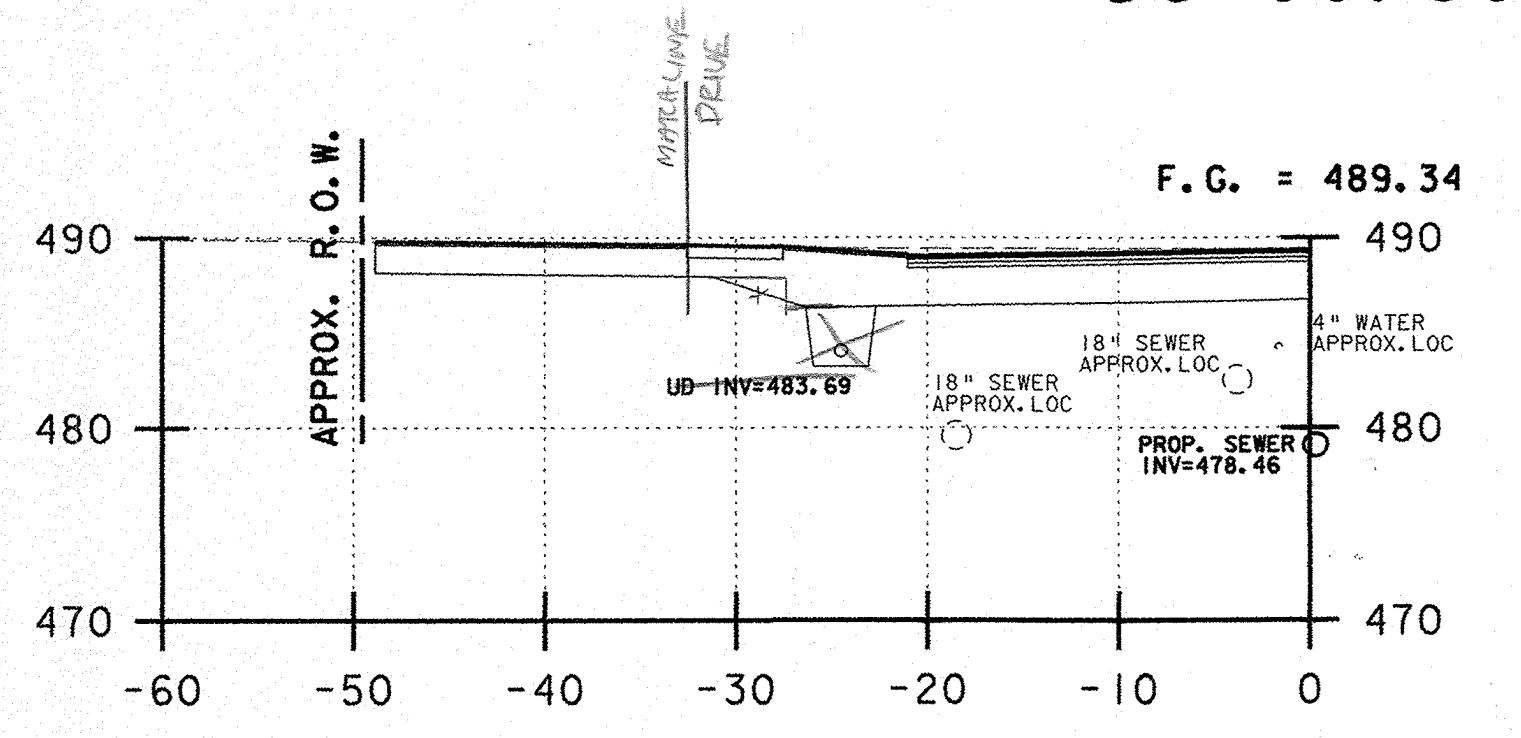
56+50.00

SUBBASE = 124.91 SF
COMMON = 170.2 SF
F.G. = 54.0 LF RCD 1/25/11
BL 3/23/10
CWB 01/19/11



56+00.00

SUBBASE = 124.92 SF
COMMON = 168.40 SF
F.G. = 54.0 LF RCD 1/25/11
BL 3/23/10
CWB 01/19/11



55+78.91
DRIVEWAY

U.S. ROUTE 5 HARTFORD AVENUE

NOTES:

- 1) REFER TO ROADWAY LAYOUT AND UTILITY LAYOUT SHEETS FOR PROPOSED ABANDONMENT, REMOVAL, OR PROTECTION REQUIREMENTS OF EXISTING UTILITIES IN CONFLICT WITH PROPOSED WORK.

PROJECT NAME:	HARTFORD	PLOT DATE:	1/11/2007
PROJECT NUMBER:	RS 0113(40)	DRAWN BY:	E. ATKINS
FILE NAME:	z86c027xsl.dgn	CHECKED BY:	K. ISHIKURA
PROJECT LEADER:	KEN UPMAL	SHEET 221	OF 239
DESIGNED BY:	K. ISHIKURA		
	E. ATKINS		