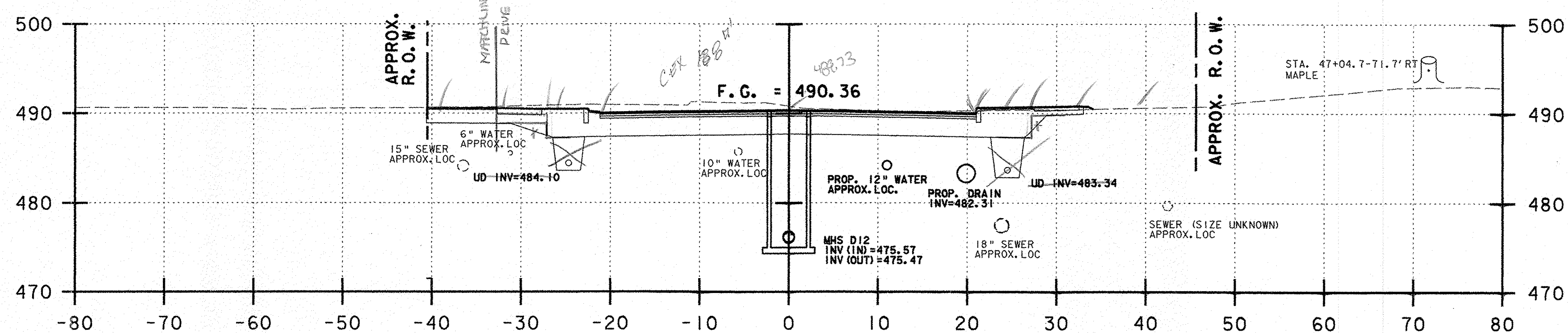
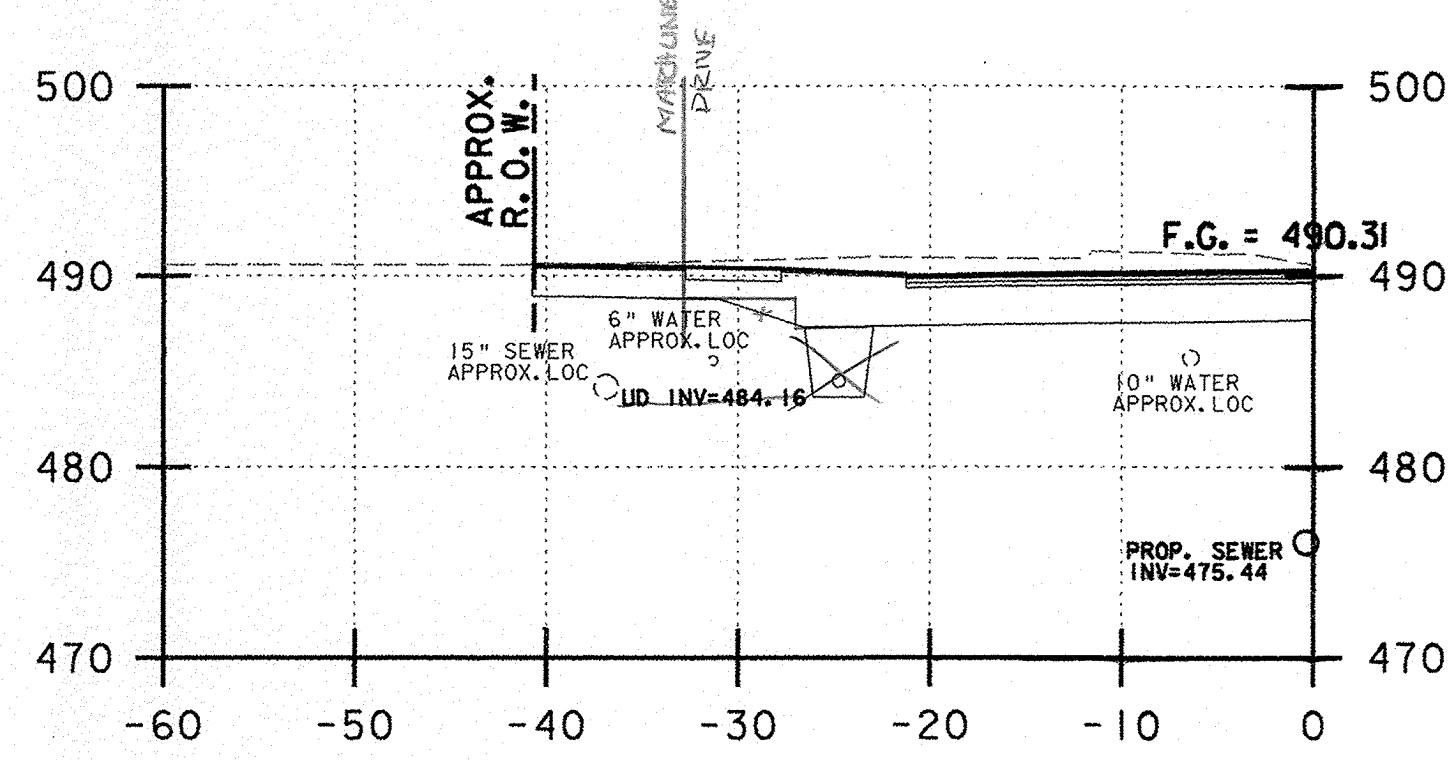


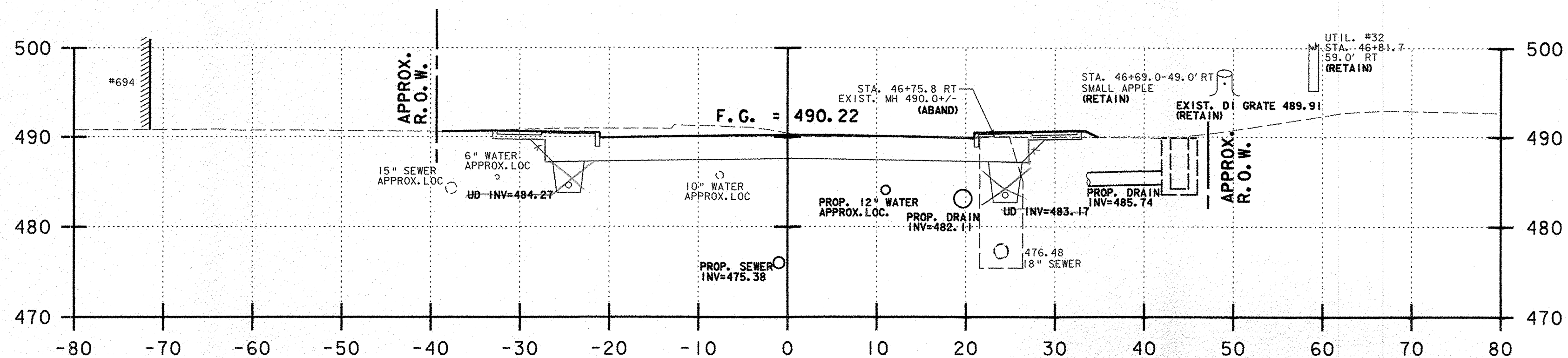
47+10.00



47+00.00



46+88.02 DRIVEWAY
ASKEW 7°50'49.7" RT



46+65.20

SUBBASE = 12392 SF 12L 3/23/10
 COMMON = 188.7 SF 12L 1/12/11
 F.G. = 54.0 LF 12L 1/24/11

NOTES:
 1) REFER TO ROADWAY LAYOUT AND UTILITY LAYOUT SHEETS FOR PROPOSED ABANDONMENT, REMOVAL, OR PROTECTION REQUIREMENTS OF EXISTING UTILITIES IN CONFLICT WITH PROPOSED WORK.

U.S. ROUTE 5 HARTFORD AVENUE

PROJECT NAME: HARTFORD		PLOT DATE: 1/11/2007	
PROJECT NUMBER: RS 0113(40)		DRAWN BY: E. ATKINS	
FILE NAME: z86c027xsl.dgn	DESIGNED BY: K. ISHIKURA	CHECKED BY: K. ISHIKURA	SHEET 213 OF 239