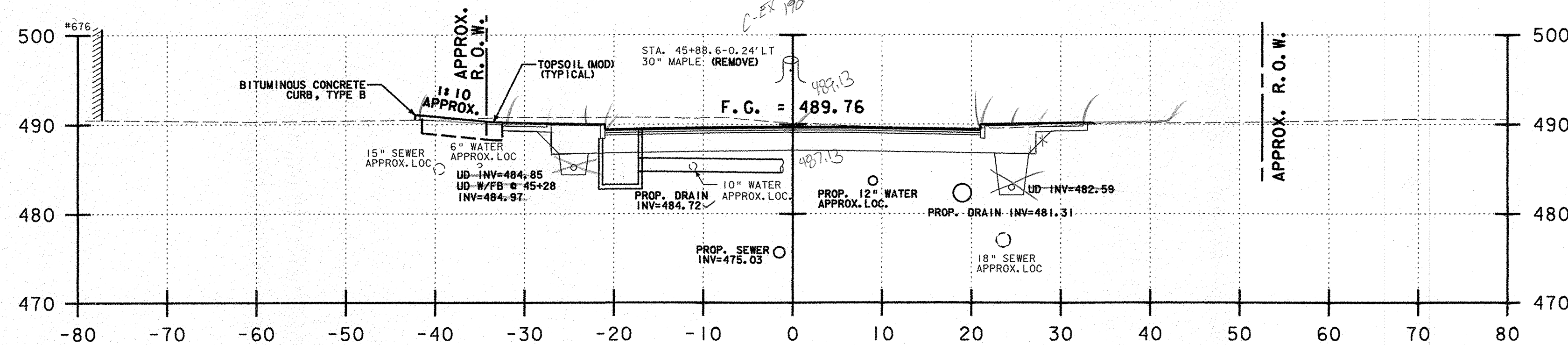


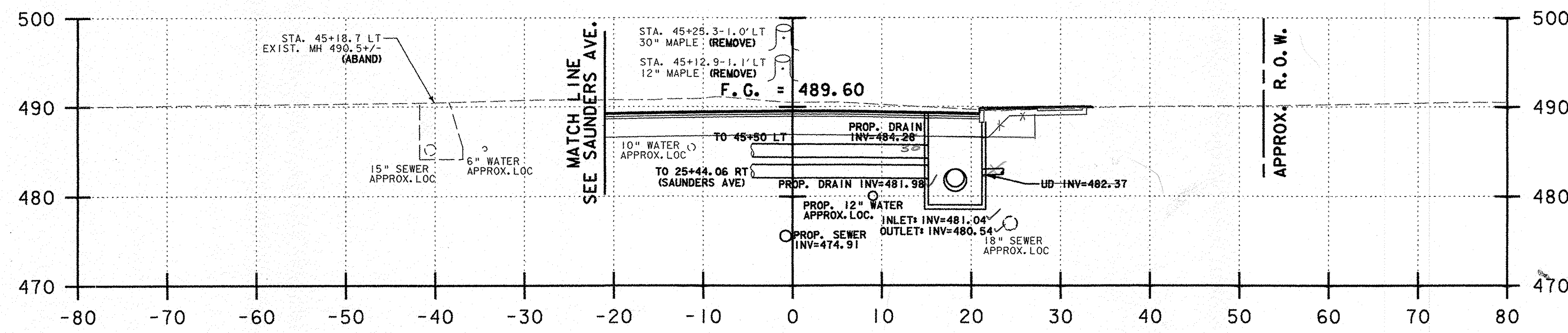
45+63.17 DRIVEWAY
ASKEW 3°50'54.1" LT



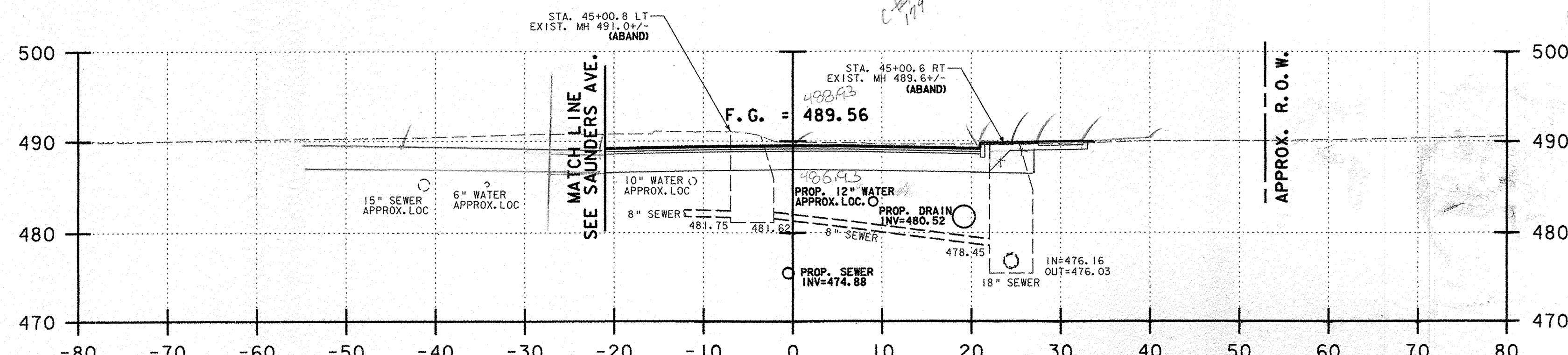
*SUBBASE = 726.73
COMMON = 192.7
F.G. = 54.0 LF RD 1/24/11*

*BL 3/23/10
RD 1/12/11
C.B. 01/12/11*

45+50.00



45+10.00



45+00.00

*SUBBASE 116.52
COMMON = 201.7
F.G. = 54.0 LF RD 1/24/11*

*BL 3/23/10
RD 1/12/11
C.B. 01/12/11*

NOTES:

- 1) REFER TO ROADWAY LAYOUT AND UTILITY LAYOUT SHEETS FOR PROPOSED ABANDONMENT, REMOVAL, OR PROTECTION REQUIREMENTS OF EXISTING UTILITIES IN CONFLICT WITH PROPOSED WORK.

U.S. ROUTE 5 HARTFORD AVENUE

PROJECT NAME: HARTFORD	PLOT DATE: 1/11/2007
PROJECT NUMBER: RS 0113(40)	DRAWN BY: E. ATKINS
FILE NAME: z86c027xsl.dgn	CHECKED BY: K. ISHIKURA
PROJECT LEADER: KEN UPMAL	SHEET 211 OF 239
DESIGNED BY: K. ISHIKURA	
E. ATKINS	