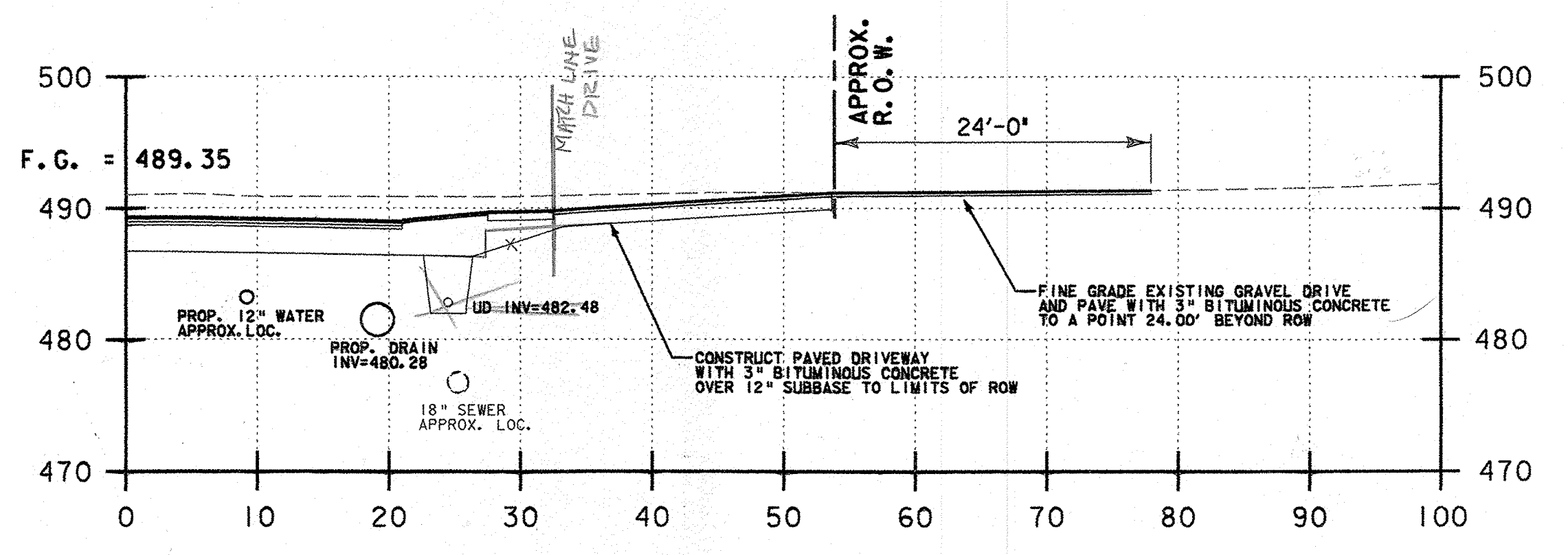
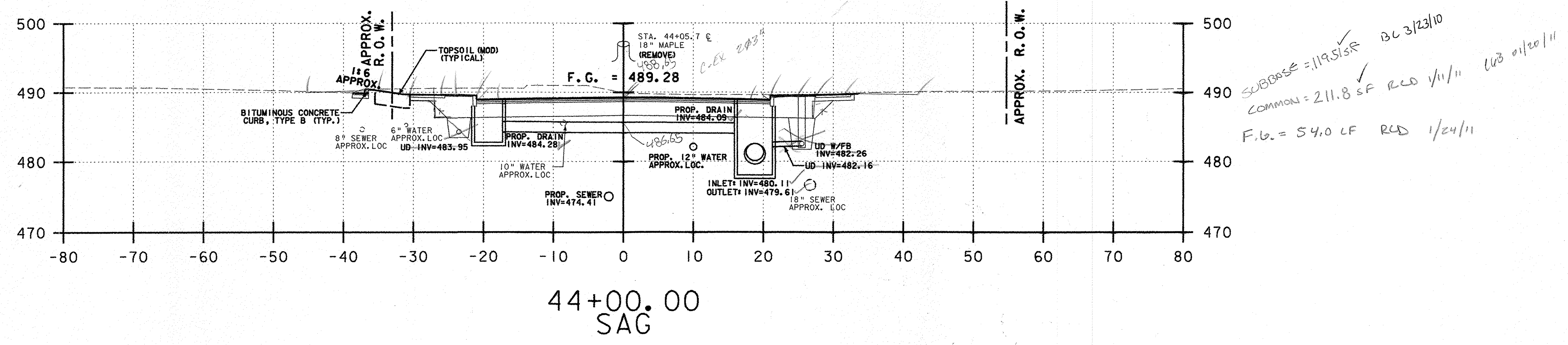


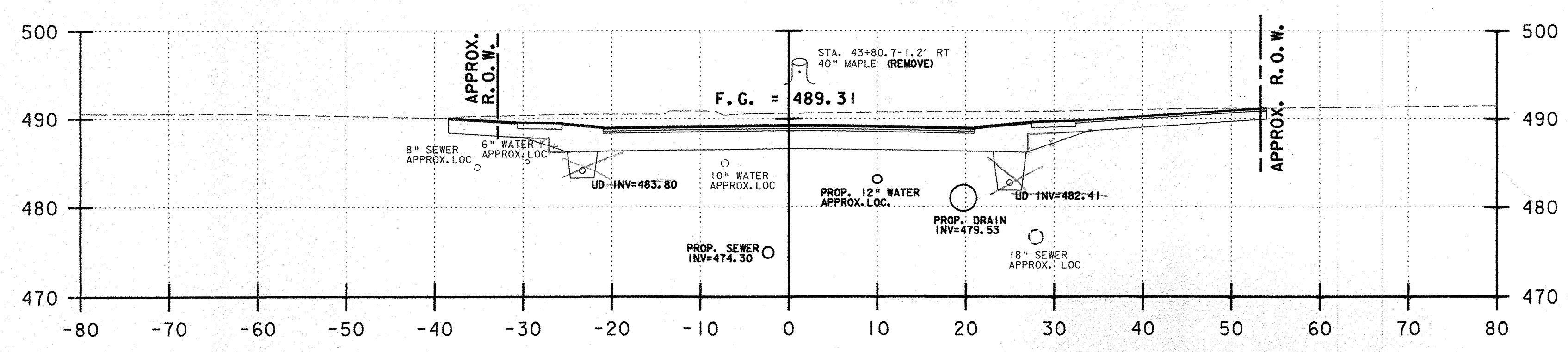
44+50.00



44+44.44
DRIVEWAY



44+00.00
SAG



43+70.85
DRIVEWAY

SUBBASE
126.67 SF BL 3/23/10
COMMON = 259.4 SF
F.G. = 54.0 LF RCD 1/24/11

SUBBASE = 119.5 SF BL 3/23/10
COMMON = 211.8 SF
F.G. = 54.0 LF RCD 1/24/11

NOTES:
1) REFER TO ROADWAY LAYOUT AND UTILITY LAYOUT SHEETS FOR PROPOSED ABANDONMENT, REMOVAL, OR PROTECTION REQUIREMENTS OF EXISTING UTILITIES IN CONFLICT WITH PROPOSED WORK.

U.S. ROUTE 5 HARTFORD AVENUE

| | | | |
|-----------------|----------------|-------------|-------------|
| PROJECT NAME: | HARTFORD | PLOT DATE: | 1/11/2007 |
| PROJECT NUMBER: | RS 0113(40) | DRAWN BY: | E. ATKINS |
| FILE NAME: | z86c027xsl.dgn | CHECKED BY: | K. ISHIKURA |
| PROJECT LEADER: | KEN UPMAL | SHEET | 210 OF 239 |
| DESIGNED BY: | K. ISHIKURA | | |
| | E. ATKINS | | |