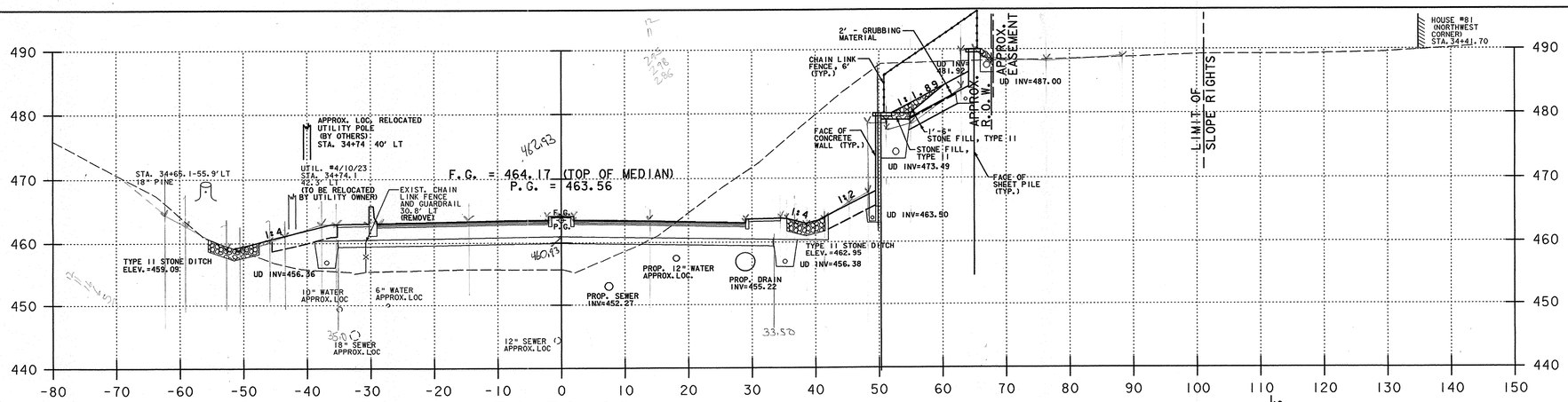

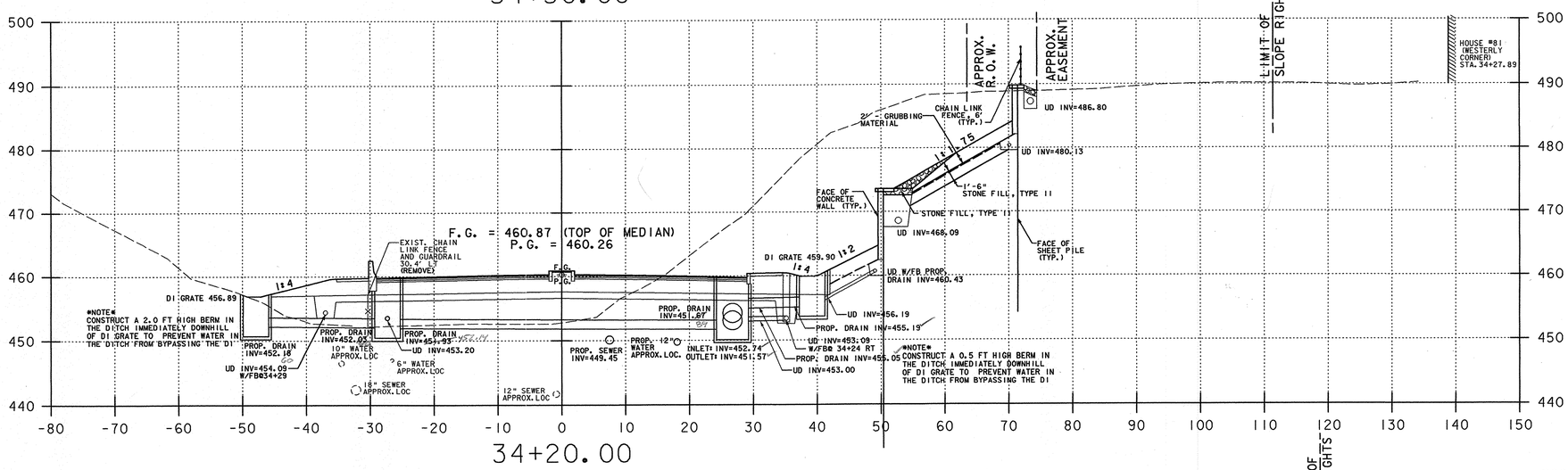

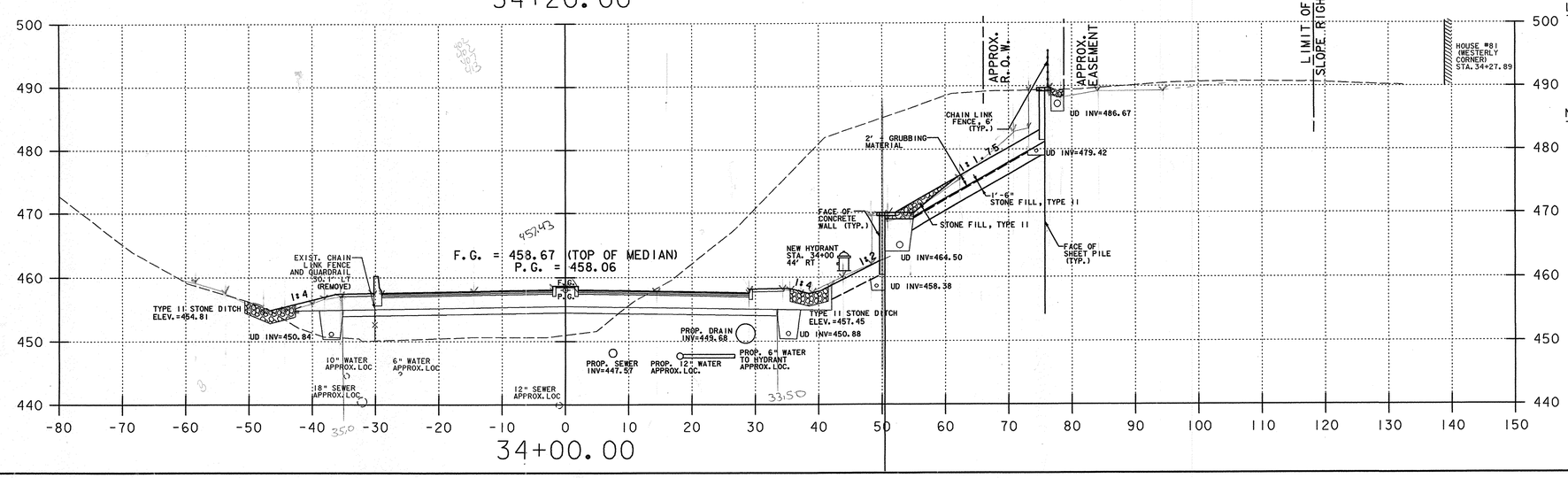

Common Excavation
Ditch LT = 12.5 S.F.
Roadway 286x1.55 = 443.3 SF
Landscape RT 512 SF
Landscape LT 0 SF
Common = 455.8
BL 3/23/10
ECD 1/10/11
CEB 01/20/11

BL 3/23/10
SAND - 68.50
subbase 168.01
149.6 SF
CEB 01/10/11
F.G. = 80.0 LF RCD 1/24/11
CEB 01/25/11

Common Excavation
Ditch LT ~~[illegible]~~ 5 x 2 = 10 SF
Roadway 402x1.55 623.1 SF
Landscape RT. 8.5x2 = 17 SF
Common = 633.1 SF
BL 3/23/10
CEB 01/10/11
CEB 01/25/11

LEGEND:

F.G. FINISHED GRADE

P.G. PROFILE GRADE

NOTES:

1) REFER TO ROADWAY LAYOUT AND UTILITY LAYOUT SHEETS FOR PROPOSED ABANDONMENT, REMOVAL, OR PROTECTION REQUIREMENTS OF EXISTING UTILITIES IN CONFLICT WITH PROPOSED WORK.

2) THE WALL SHOWN ON THE SECTIONS IS FOR PRESENTATION ONLY. SEE U.S. RTE. 5 SHEET PILE WALL PLAN AND PROFILE SHEETS AND DETAIL SHEETS FOR CONSTRUCTION REQUIREMENTS.

BL 3/23/10
SAND 68.5 SF
SUBBASE 180.80
161.8
RCD 1/10/11
CEB 01/10/11
F.G. = 84.5 LF RCD 1/24/11
CEB 01/25/11

U.S. ROUTE 5
HARTFORD AVENUE

PROJECT NAME: HARTFORD	
PROJECT NUMBER: RS 0113(40)	
FILE NAME: ...z86c027xsl.DGN	PLOT DATE: 3/13/2008
PROJECT LEADER:	DRAWN BY: T. DUGUAY
DESIGNED BY: D. HOWEY	CHECKED BY: D. WOTRING
	SHEET 8 OF 14

REVISED 202 OF 239