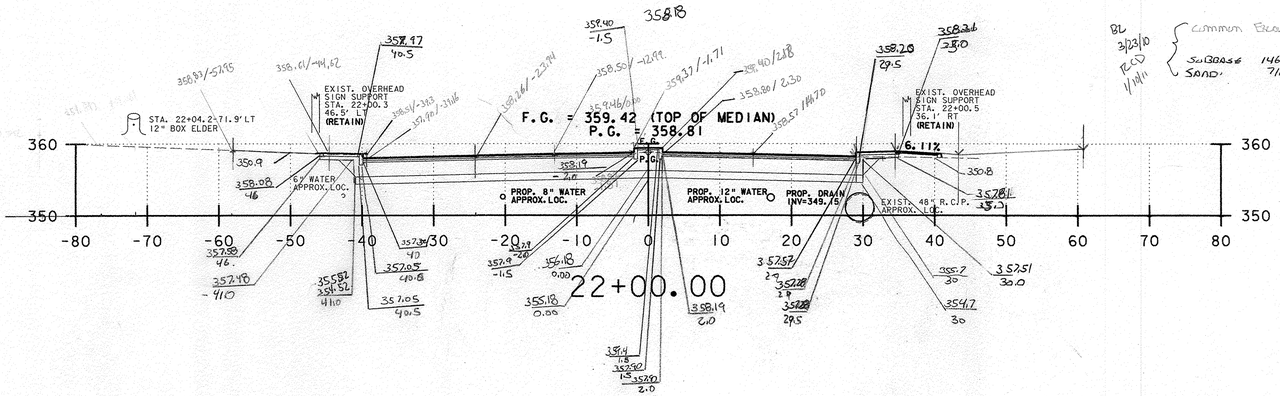


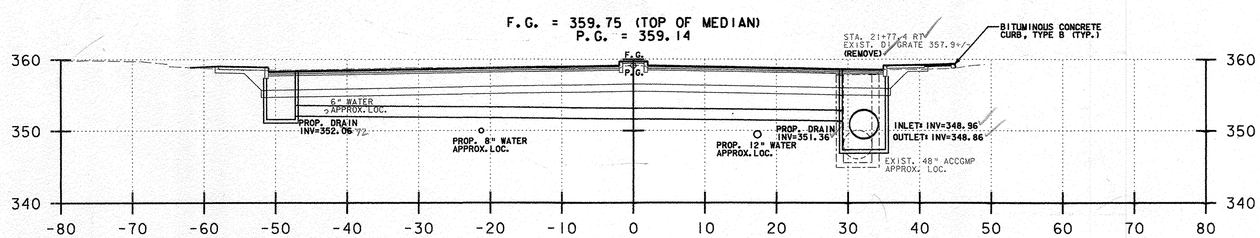


21+70.60
ASKEW 9° 1' 1.9" LT

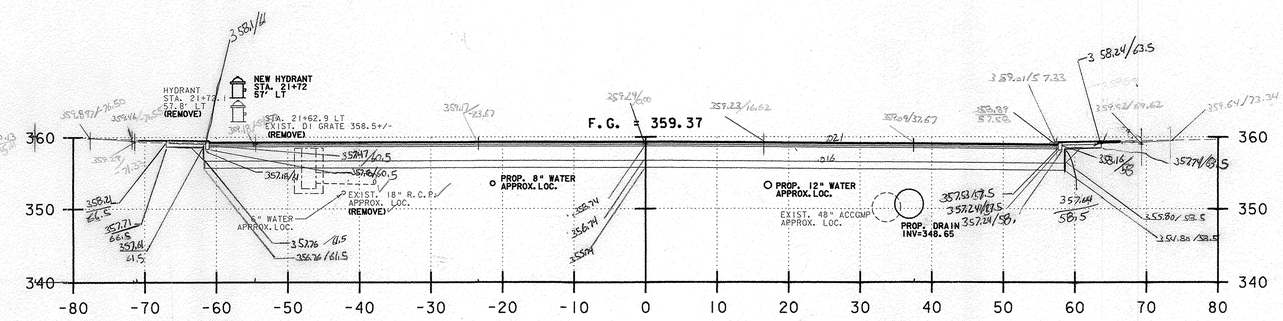


21+50.00

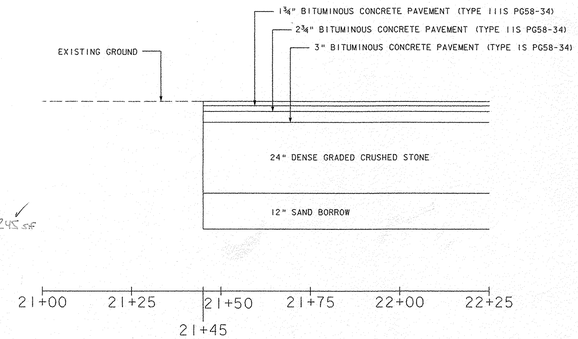


## MATERIAL TRANSITION DETAIL

NOT TO SCALE

STA. 21+45
ELEV. = 359.42
BEGIN PROJECT
RS 0113 (40)

LEGEND:

F.G. FINISHED GRADE

P.G. PROFILE GRADE

NOTES:

1) REFER TO ROADWAY LAYOUT AND UTILITY LAYOUT SHEETS FOR PROPOSED ABANDONMENT, REMOVAL, OR PROTECTION REQUIREMENTS OF EXISTING UTILITIES IN CONFLICT WITH PROPOSED WORK.
2) REFER TO STORMWATER OUTFALL DETAIL PLAN AND PROFILE SHEET FOR PROFILE OF PROPOSED DRAIN FROM STA. 21+76.83 RT TO OUTFALL.

# U.S. ROUTE 5
# HARTFORD AVENUE

| | |
|---|---|
| PROJECT NAME: HARTFORD | |
| PROJECT NUMBER: RS 0113(40) | |
| FILE NAME: z86c027xsl.dgn | PLOT DATE: 1/11/2007 |
| PROJECT LEADER: KEN UPMAL | DRAWN BY: E. ATKINS |
| DESIGNED BY: K. ISHIKURA, E. ATKINS | CHECKED BY: K. ISHIKURA |
| | SHEET 191 OF 239 |